# RESULTS of SURVEY of the S.1/2 of Sec. 13, T.1N., R.6E., G.&S.R.B.&M., Maricopa County, Arizona

## Legend

- found 3" City of Mesa brass cap in hand hole
- found 3" M.C.H.D. brass cap in hand hole
- found 4" brass cap in hand hole
- set cotton spindle flush with surface

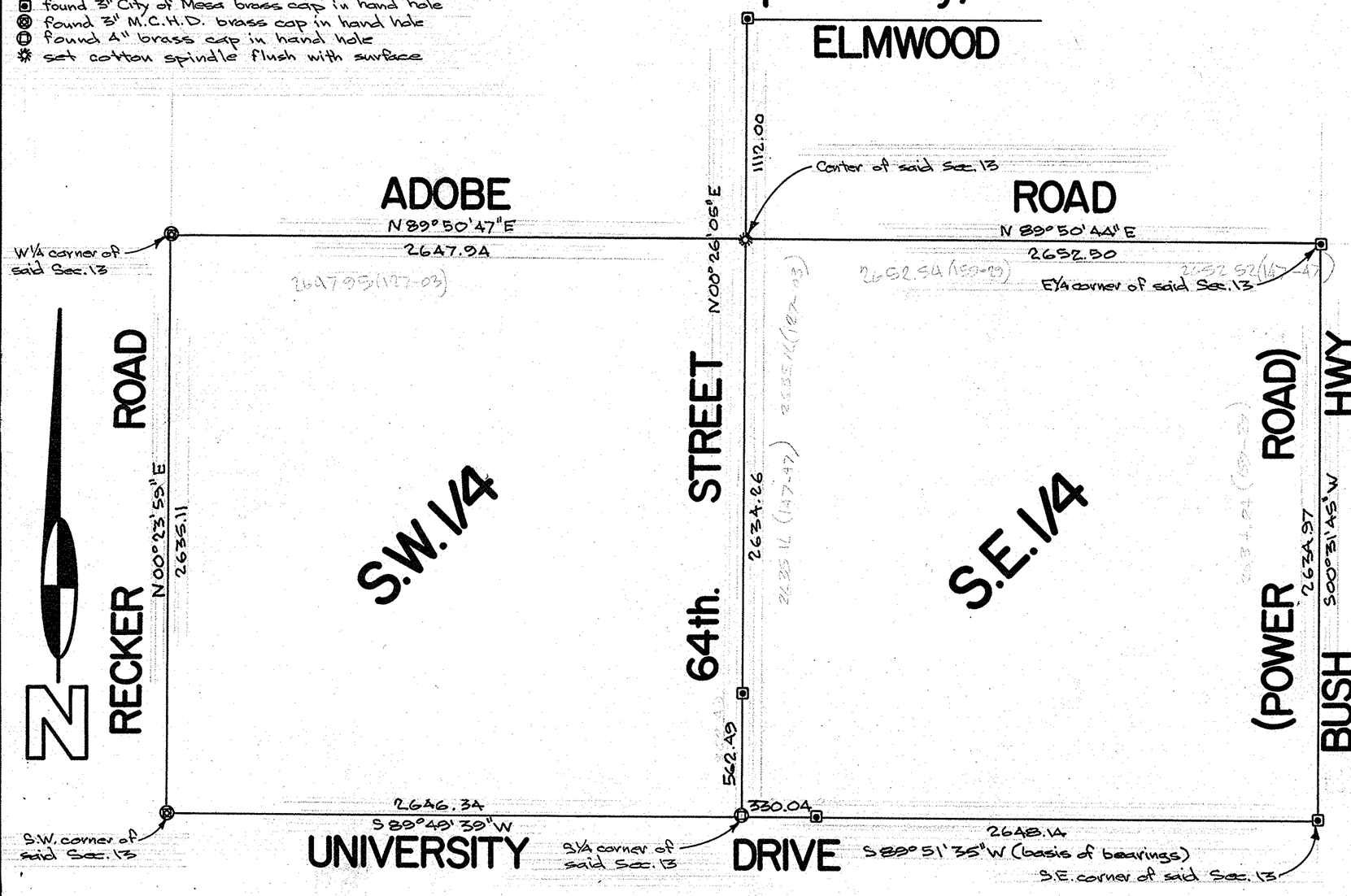


## Vicinity Map

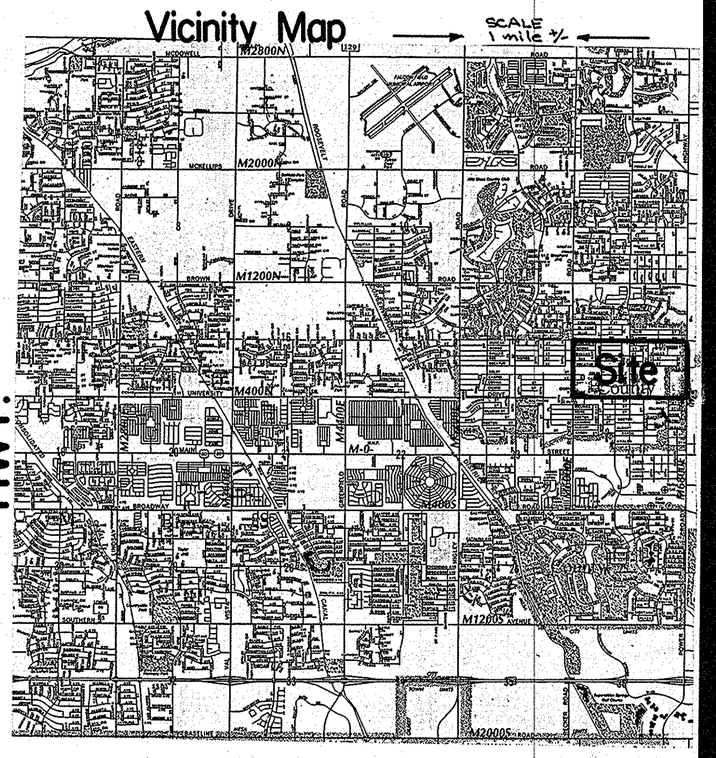


## B.L.M.(G.L.O.) INFO.

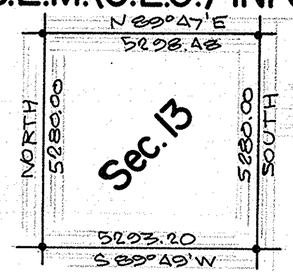


Plat T.1N., R6E. filed 12-2-1870

Scale 1" = 400'

0' 400' 1000' 2000'

| NO. | DATE | REVISION | BY | CK. |
|---|---|---|---|---|

## Basis of Bearings

The South line of the SE1/4 of said Sec. 13: South 89° 51' 35" West as per:

## Certificate

I hereby certify to Flood Control District of Maricopa County that the survey shown hereon was performed on the ground and under my direction during the months of June thru Oct. 1992 and is true and correct all to the best of my knowledge and belief.

67963-1

Ronnie L. Fannin, L.S. 14177

AFFILIATED SURVEYORS INTERNATIONAL
5002 South Tenth Street
Phoenix, Arizona 85040
243-3141

CLIENT:
FLOOD CONTROL DISTRICT
of MARICOPA COUNTY
2801 W. Durango Street
Phoenix, Arizona 85009
(602) 506-1501

Contract: 90-35 assign. #22

SCALE: 1" = 400'
DESIGNED:
DRAWN: RLF
CHECKED:
DATE: June 15, 1992
JOB NO.: PC920612
SHEET 1 OF 1