RESULTS of SURVEY

Maricopa County, Arizona
located in the
Superstition Mining District

Legend

- ○ CLAIM CORNER- set 3½' alum. cap on 2½" diam., 24" long alum. pipe in concrete; stamped with appropiate claim corner designation. Along side set in concrete a 2" diam., 60" long metal pipe, 12" into ground, called out hereon as marker post.
- □ END CENTER OF CLAIM- set in concrete a 2" diam., 60" long metal pipe, 12" into ground, called out hereon as marker post.
- △ CLAIM CORNER- found brass cap M.S.3886 stamped with appropiate claim corner designation.
- ◉ CLAIM CORNER- found 1½" pipe with threaded cap stamped appropiately.
- ● CLAIM CORNER- 3½" alum, cap NOT SET.
- ■ END CENTER OF CLAIM- marker post NOT SET.
- ✕ nothing found or set.
- (R) Record information

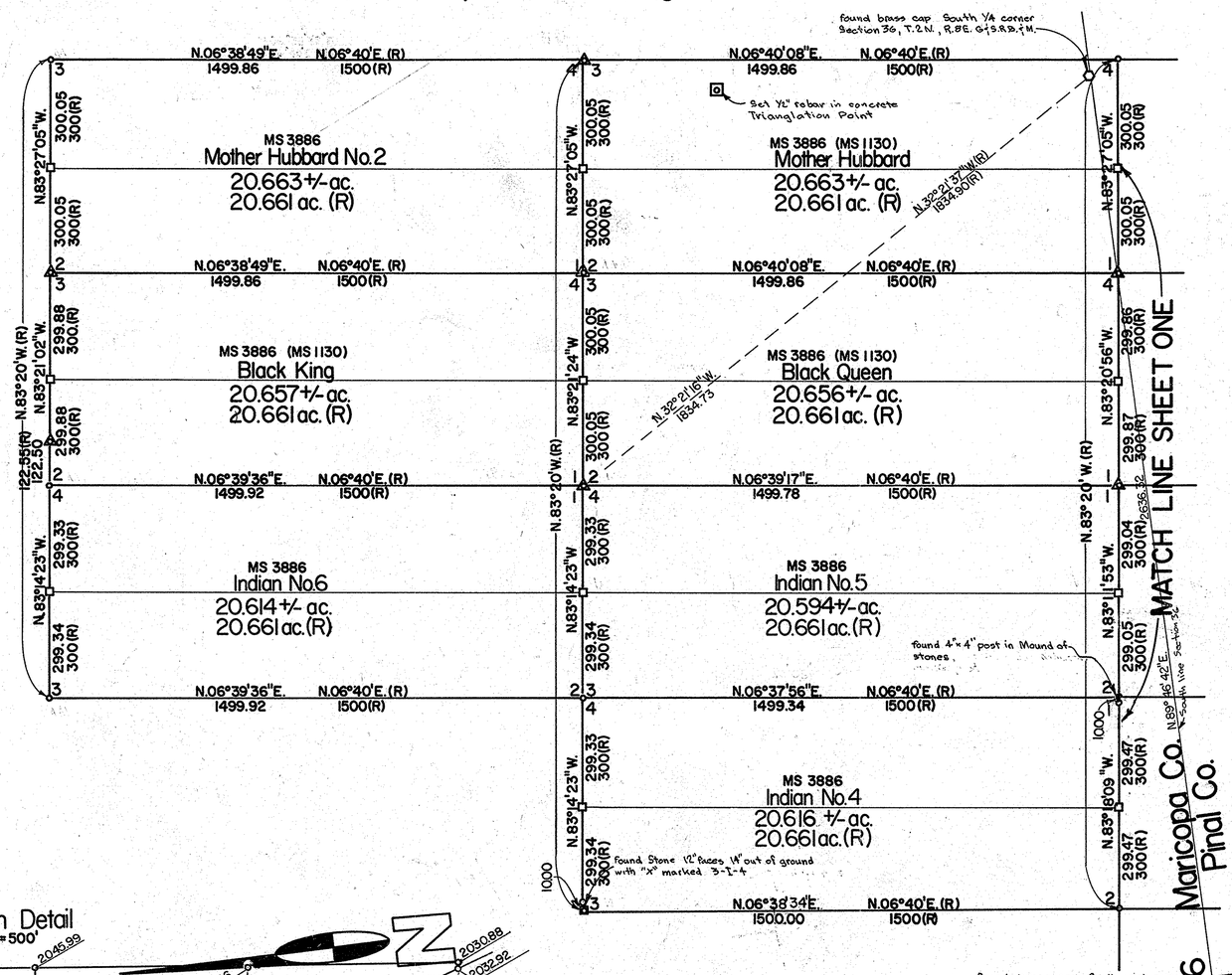

Bench Mark

United States Coast and Geodetic Survey Bench Mark, 1933, located on the West side of Highway Eighty (80) and 300.00 feet more or less North of Goldfield Bluebird Mine and Gift Shop, brass cap elevation 2028.90.

Vicinity Map

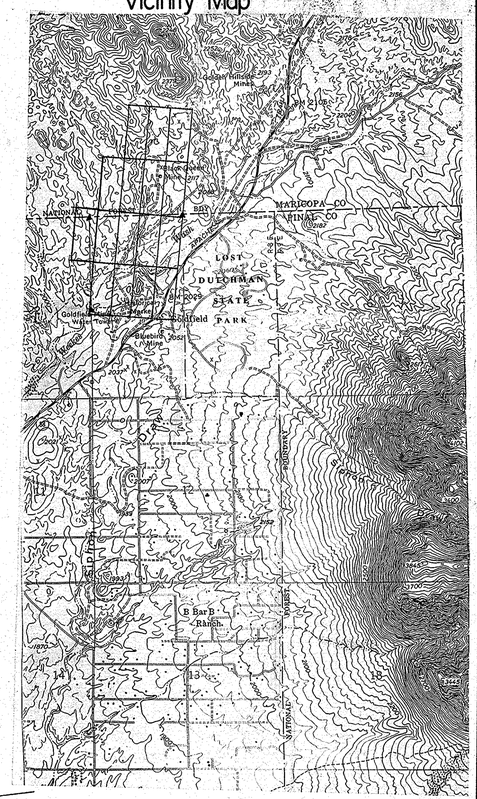

Elevation Detail

Scale 1" = 500'

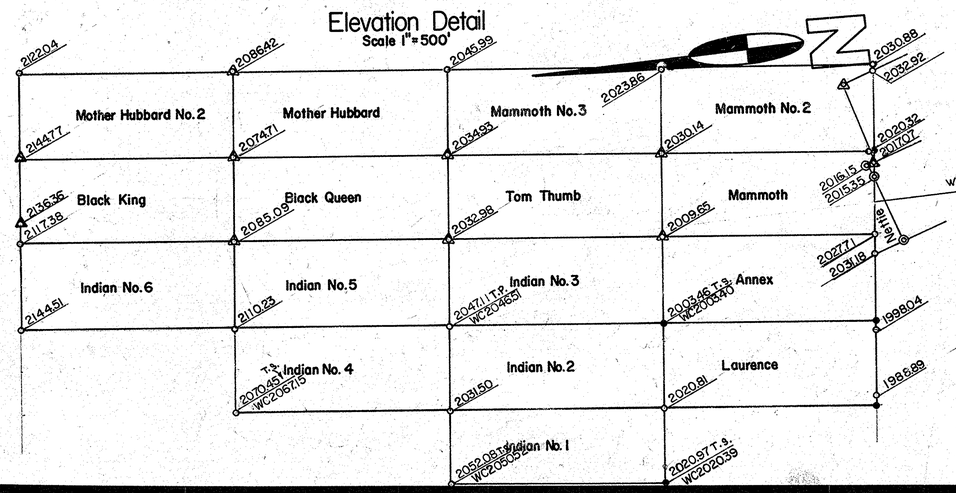

Legend for Detail

- T P top of 4"X4" post
- W C top of witness corner alum. cap
- T S top of found stone

All others elevation at top of alum. or brass cap respectively

Certificate

I hereby certify that this survey was preformed on the ground and under my direction from the months of Aug.,1986 thru Apr., 1987, and that the information shown hereon is a correct representation thereof. All to the best of my knowledge and belief.

67815-1

Ronnie L. Fannin, L.S. 14177

Scale 1" = 200'

0' 200' 500' 1000'

NO.	DATE	REVISION	BY	CK.

5002 South Tenth Street
Phoenix, Arizona 85040
AFFILIATED SURVEYORS INTERNATIONAL 256-0335

REGISTERED LAND SURVEYOR CERTIFICATE RONNIE L. FANNIN Date Signed 5-11-87 ARIZONA, U.S.A.

CLIENT:

Darrell Hand
5335 E. Apache Trail
Apache Junction, Arizona

982-0968

SCALE: 1" = 200'
DESIGNED:
DRAWN: R.L.Fannin
CHECKED:
DATE: 3-6-87
JOB NO.: 86-0213
SHEET 2 OF 2