RESULTS of SURVEY
MARICOPA COUNTY, ARIZONA

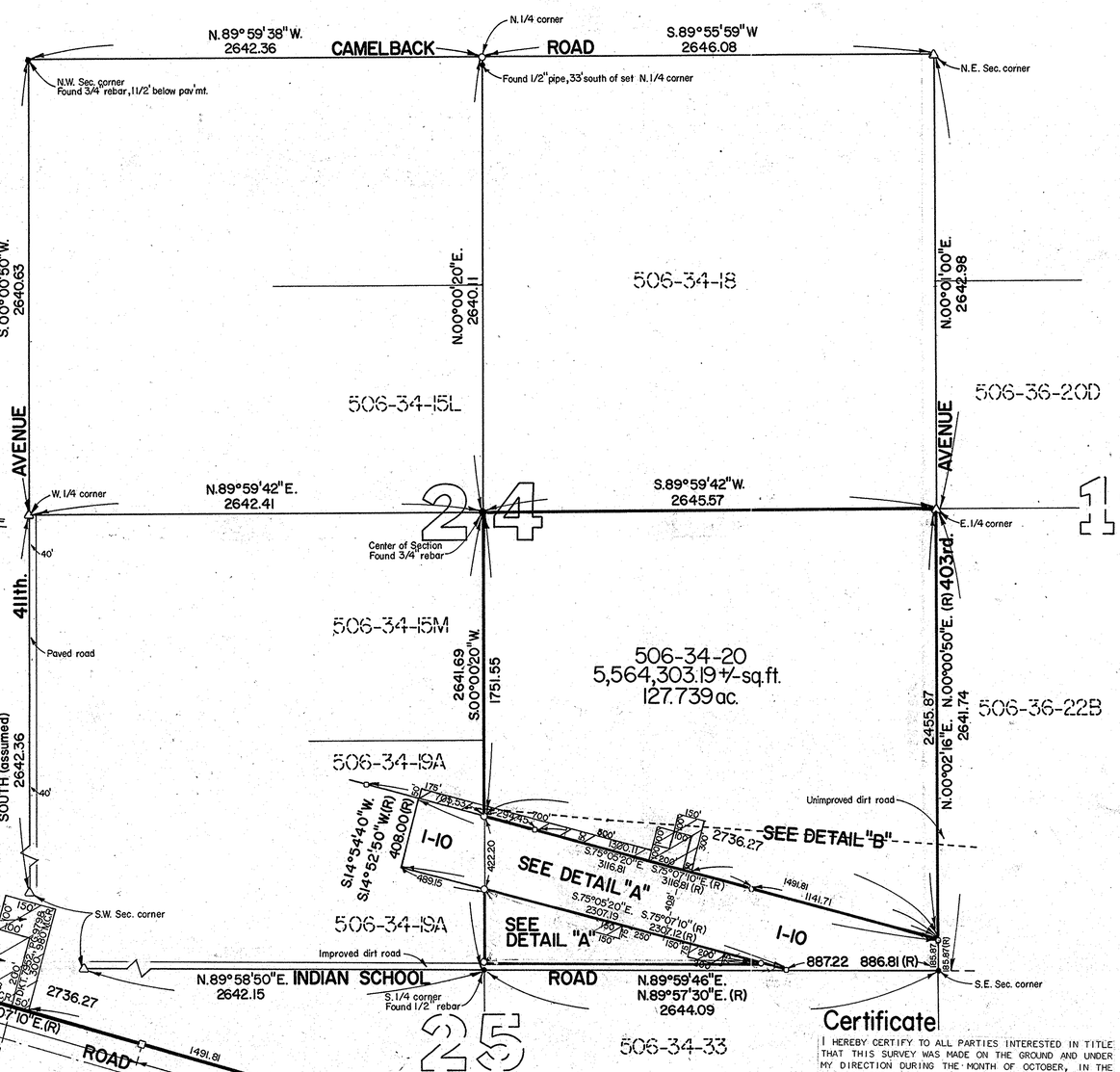

Legend

- △ Found G.L.O. brass cap
- ◎ Found brass cap in hand hole
- ▫ Found A.D.O.T. brass cap
- ○ Set capped 1/2" rebar
- ● Nothing found or set
- (R) Record information

DETAIL "B"
SCALE 1"=400'

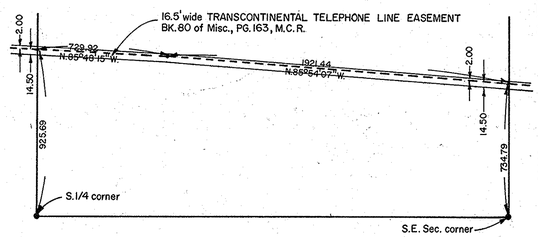

DETAIL "A"
SCALE 1"=200'

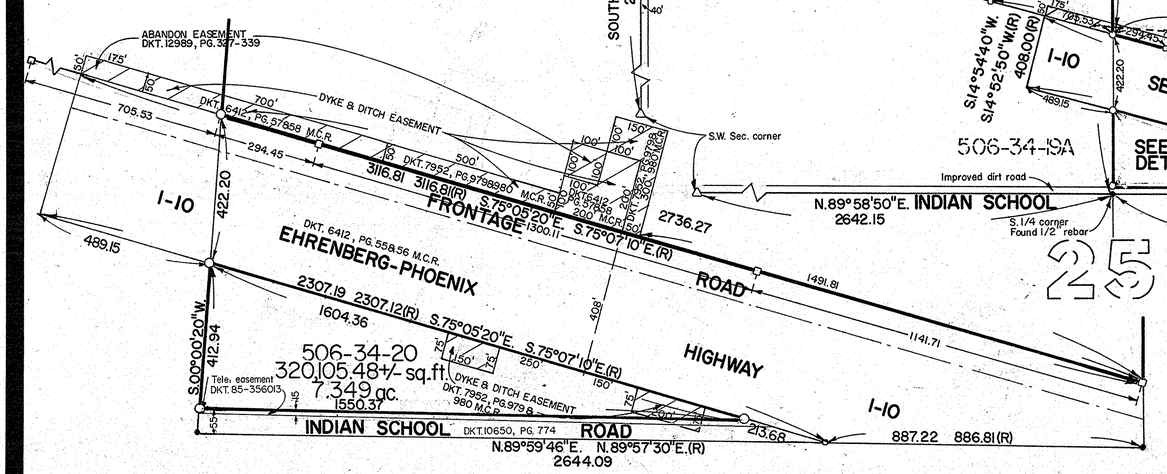

Legal Description
PARCEL NO. 506-34-20

THE SOUTHEAST QUARTER OF SECTION TWENTY FOUR (24), TOWNSHIP TWO (2) NORTH, RANGE SEVEN (7) WEST, OF THE GILA AND SALT RIVER BASE AND MERIDIAN, MARICOPA COUNTY, ARIZONA.

EXCEPT THAT PORTION LYING WITHIN THE FOLLOWING DESCRIBED PROPERTY;

BEGINNING AT THE SOUTHEAST CORNER OF SAID SECTION TWENTY FOUR (24); THENCE NORTH 00 DEGREES 02 MINUTES 16 SECONDS EAST (NORTH 00 DEGREES 00 MINUTES 50 SECONDS EAST RECORD) ALONG THE EAST LINE OF SAID SECTION TWENTY FOUR (24), A DISTANCE OF 185.87 FEET (185.87 FEET RECORD); THENCE NORTH 75 DEGRRES 05 MINUTES 20 SECONDS WEST A DISTANCE OF 3116.81 FEET (NORTH 75 DEGREES 07 MINUTES 10 SECONDS WEST A DISTANCE OF 3116.81 FEET RECORD); THENCE SOUTH 14 DEGREES 54 MINUTES 40 SECONDS WEST A DISTANCE OF 408.00 FEET (SOUTH 14 DEGREES 52 MINUTES 50 SECONDS WEST A DISTANCE OF 408.00 FEET RECORD); THENCE SOUTH 75 DEGREES 05 MINUTES 20 SECONDS EAST A DISTANCE OF 2307.19 FEET (SOUTH 75 DEGREES 07 MINUTES 10 SECONDS EAST A DISTANCE OF 2307.42 FEET RECORD) TO THE SOUTH LINE OF SAID SECTION TWENTY FOUR (24); THENCE NORTH 89 DEGREES 59 MINUTES 46 SECONDS EAST (NORTH 89 DEGREES 57 MINUTES 30 SECONDS EAST RECORD) ALONG SAID SOUTH LINE OF SECTION TWENTY FOUR (24), A DISTANCE OF 887.22 FEET (886.81 FEET RECORD) TO THE POINT OF BEGINNING.

DIN # 67770-1

Certificate

I HEREBY CERTIFY TO ALL PARTIES INTERESTED IN TITLE THAT THIS SURVEY WAS MADE ON THE GROUND AND UNDER MY DIRECTION DURING THE MONTH OF OCTOBER, IN THE YEAR OF OUR LORD NINETEEN HUNDRED EIGHTY FIVE; AND THAT THIS PLAT CORRECTLY SHOWS THE PROPERTY LINES AND THAT THERE ARE NO DISCREPANCIES, CONFLICTS, ENCROACHMENTS, EASEMENTS OR RIGHT OF WAYS, EXCEPT AS SHOWN HEREON: ALL TO THE BEST OF MY KNOWLEDGE AND BELIEF.

NO.	DATE	REVISION	BY	CK.
2	10-28-85	55' R/W INDIAN SCHOOL RD		
1	10-16-85	TRANSCONTINENTAL TELEPHONE LINE		

AFFILIATED SURVEYORS INTERNATIONAL
5002 SOUTH TENTH STREET
PHOENIX, ARIZONA 85040
602-256-0335

REGISTERED LAND SURVEYOR CERTIFICATE NO. 24320 ARIZONA, U.S.A.

SURVEY PERFORMED FOR:
DEL MONTE INVESTMENT CO., INC.
10313 N. SCOTTSDALE RD.
PHOENIX, ARIZONA 85253
602-274-8433

SCALE: 1" = 400'
DESIGNED:
DRAWN:
CHECKED:
DATE: 10-7-85
JOB NO.: 851004
SHEET 1 OF 1