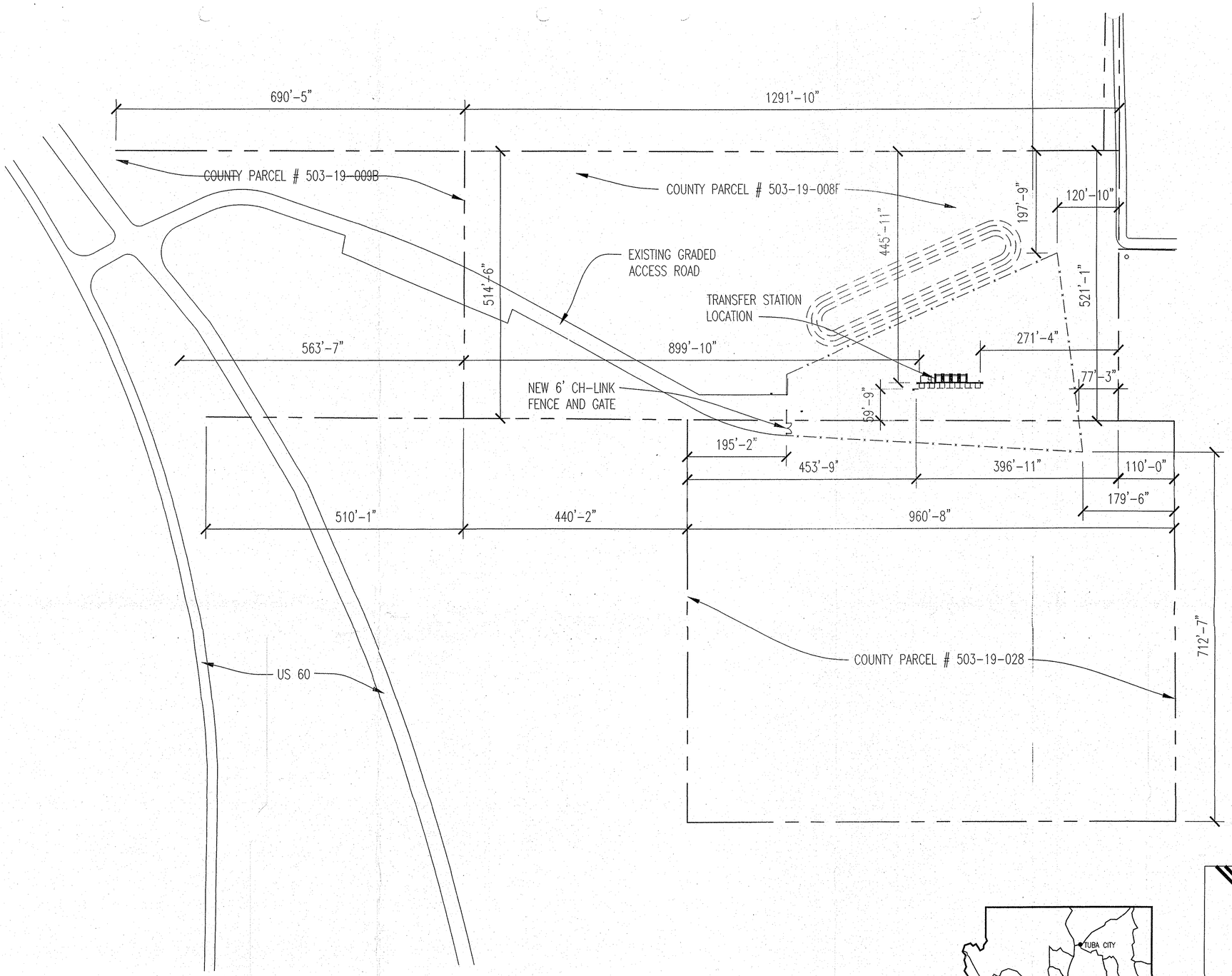

PARCEL MAP

SCALE: 1" = 100'

NORTH

DESCRIPTION: S 520F OF W2 NE4 SEC 19
SECTION TOWNSHIP RANGE: 19 6N 3W

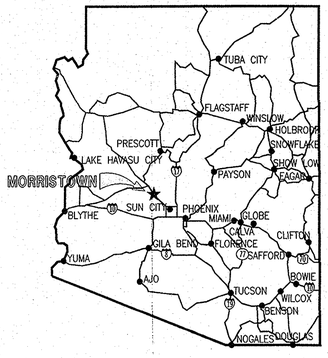

LOCATION MAP

SCALE: NOT TO SCALE

NORTH

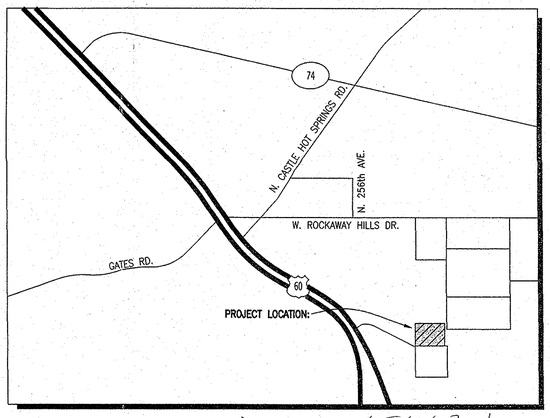

DIN # 65463-1

VICINITY MAP

SCALE: NOT TO SCALE

NORTH

SITE INDEX:		
NO.:	SHEET:	CONTENTS:
ARCHITECTURAL		
1	SP1	PARCEL PLANS

SCHNEIDER SHAY PIAN WORCESTER ARCHITECTS

SCHNEIDER SHAY PIAN WORCESTER ARCHITECTS L.L.P.
8681 E. VIA DE NEGOCIO
SCOTTSDALE, AZ 85258
TEL: (480) 991 - 0800
FAX: (480) 991 - 2623
WEB: www.SSPWArchitects.com

THIS DRAWING IS AN INSTRUMENT OF SERVICE & IS THE PROPERTY OF SSPW ARCHITECTS & MAY NOT BE REPRODUCED OR REPRODUCTIONS HEREOF USED WITHOUT WRITTEN PERMISSION

CHECKED BY: HLS

DRAWN BY: DAS

4.30.07 GENERAL REVISIONS

MARICOPA COUNTY FACILITIES MANAGEMENT DEPARTMENT
MORRISTOWN WASTE TRANSFER STATION
40135 NORTH HIGHWAY 60
MORRISTOWN, AZ 85342

PARCEL PLANS

REGISTERED ARCHITECT
CERTIFICATE NO. 9457
HOWELL LEWIS SHAY, III
Date Signed
ARIZONA, U.S.A.

RECD JAN 22 2008

DATE: R06/11/07

JOB NO.: 0603E

SHEET:

SP1 1

B2007058882