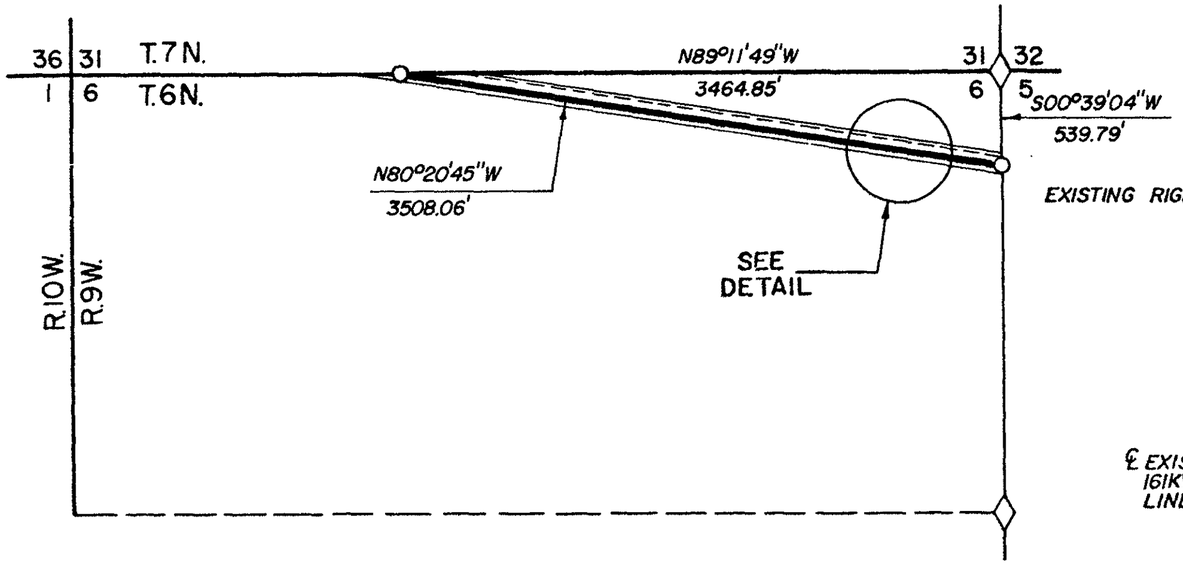

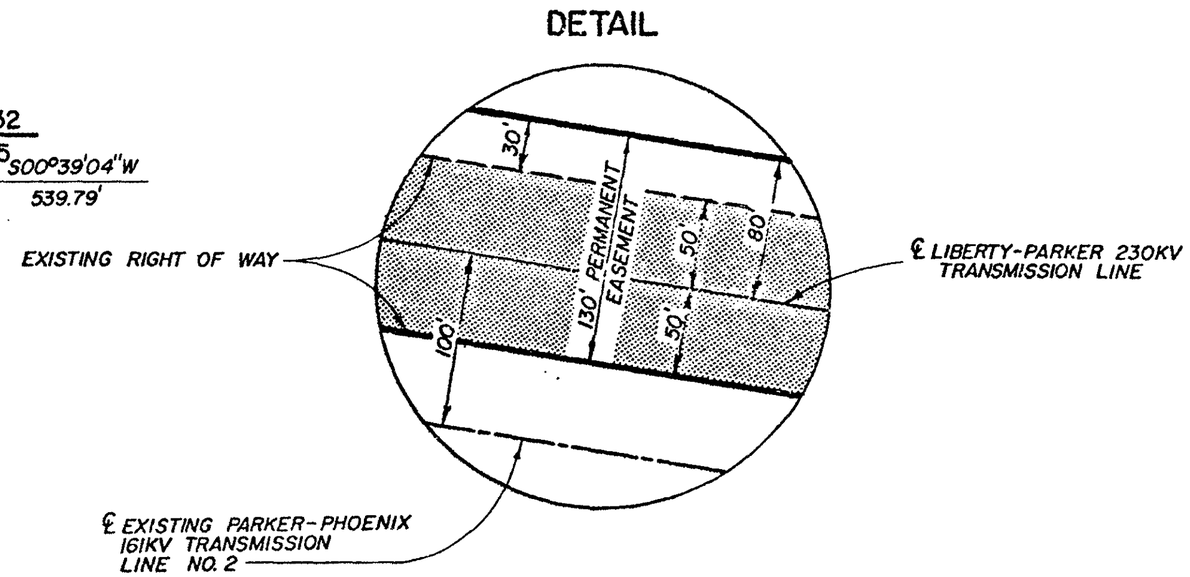

NOTE

Bearings based on Arizona state plane coordinates system, central zone

PERMANENT EASEMENT	EXISTING USBR 161KV RIGHT OF WAY
10.18± Ac.	8.05± Ac.

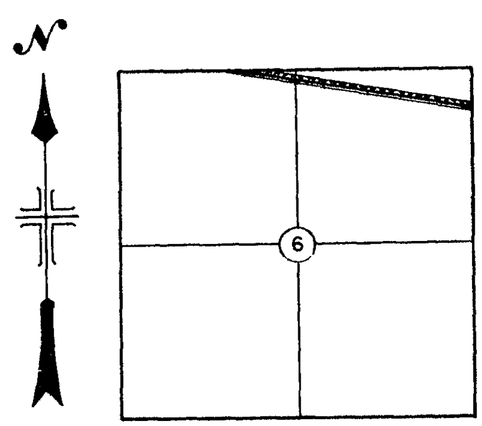

1000 0 1000 2000
SCALE OF FEET

STATE OF ARIZONA
10.18± ACRES-PERMANENT EASEMENT
A PART OF
N1/2 SEC.6, T.6N., R.9W., G&SRM
MARICOPA COUNTY, ARIZONA

UNITED STATES
DEPARTMENT OF THE INTERIOR
BUREAU OF RECLAMATION
CENTRAL ARIZONA PROJECT
TRANSMISSION FACILITIES - ARIZONA

TRANSMISSION LINE
LIBERTY-PARKER 230KV
RIGHTS-OF-WAY

DRAWN JMV SUBMITTED
TRACED RECOMMENDED
CHECKED K.V.R. APPROVED

PHOENIX, ARIZONA AUGUST, 1977 344-330-2006

TRACT NO. LP-1-26n

DIN # 64256-1