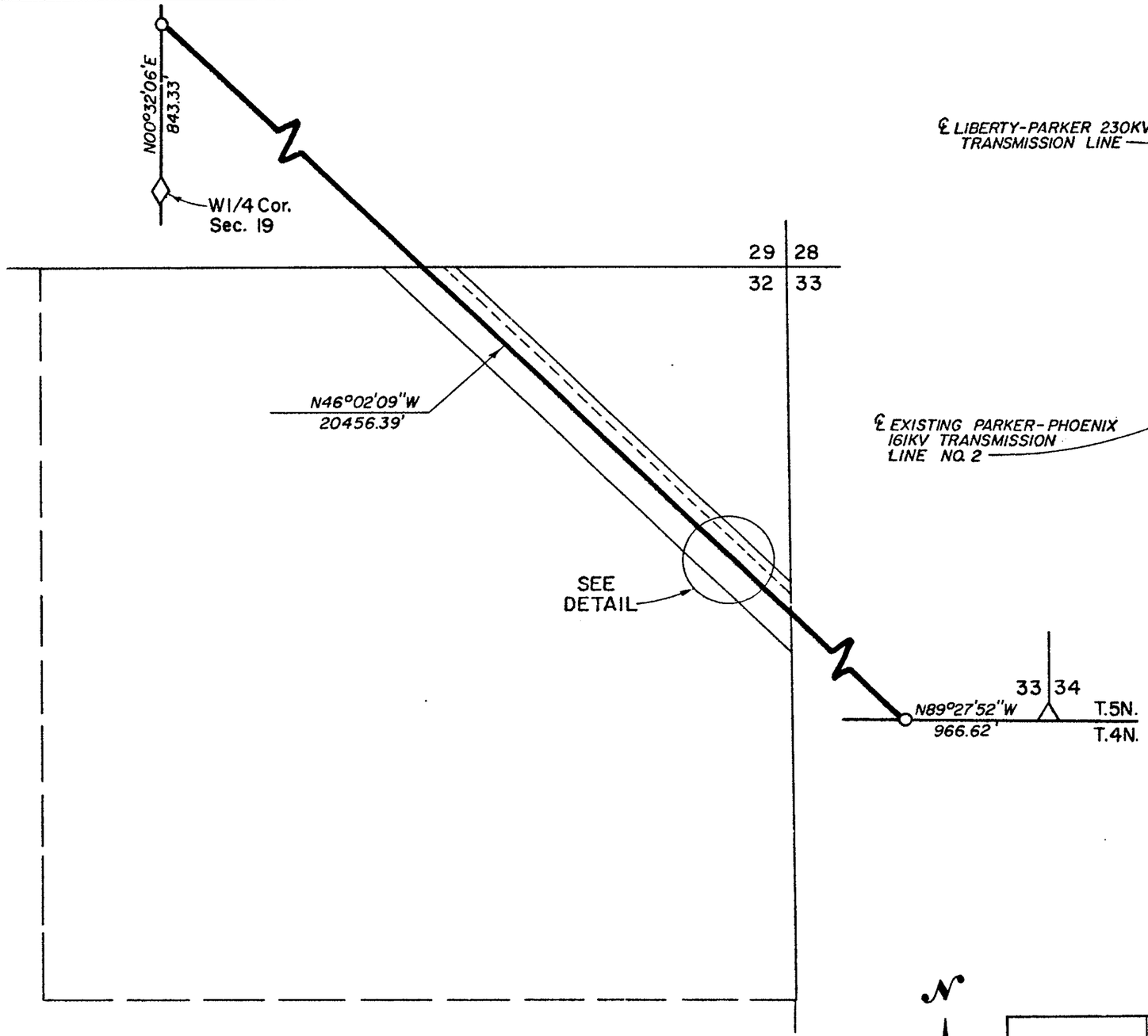

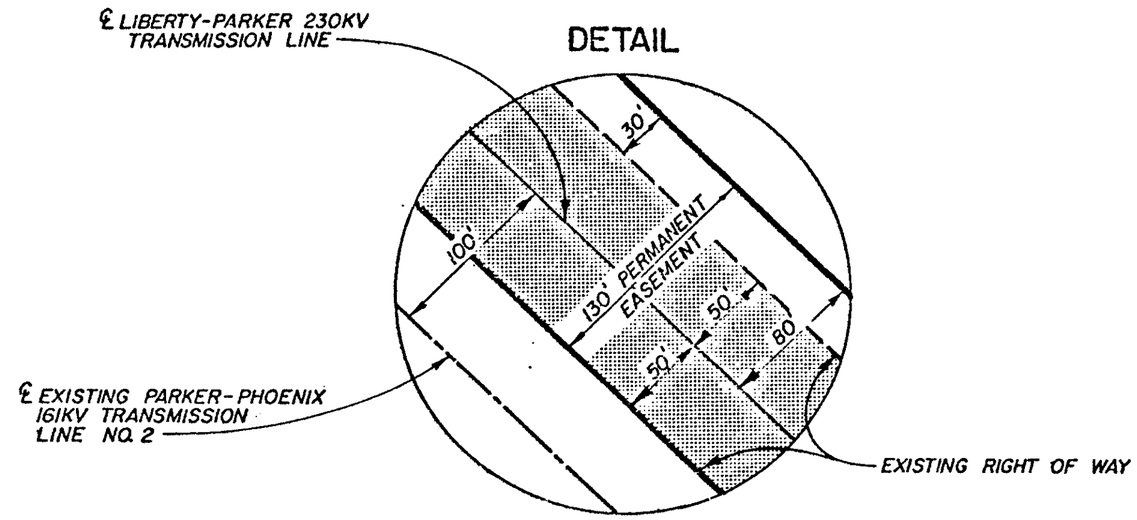

NOTE

Bearings based on Arizona state plane coordinates system, central zone

PERMANENT EASEMENT	EXISTING USBR 161KV RIGHT OF WAY
5.14± Ac.	4.02± Ac.

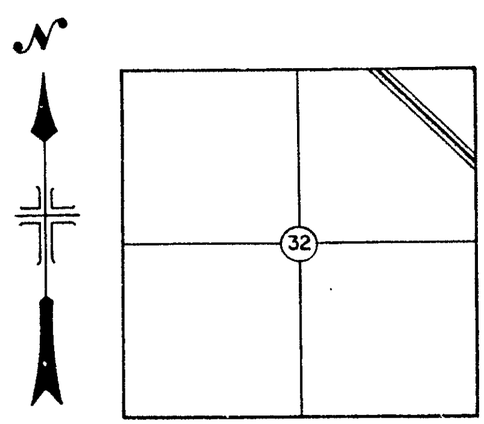

500 0 500 1000

SCALE OF FEET

STATE OF ARIZONA
5.14± ACRES—PERMANENT EASEMENT
A PART OF
NE1/4 SEC.32,T.5N.,R 6W.,G&SRM
MARICOPA COUNTY, ARIZONA

UNITED STATES
DEPARTMENT OF THE INTERIOR
BUREAU OF RECLAMATION
CENTRAL ARIZONA PROJECT
TRANSMISSION FACILITIES - ARIZONA

TRANSMISSION LINE
LIBERTY-PARKER 230KV
RIGHTS-OF-WAY

DRAWN D. Prescott SUBMITTED
TRACED RECOMMENDED
CHECKED K.W.W. APPROVED

PHOENIX, ARIZONA AUGUST, 1977 | 344-330-2002

TRACT NO. LP-1-26d

DIN# 64254-1