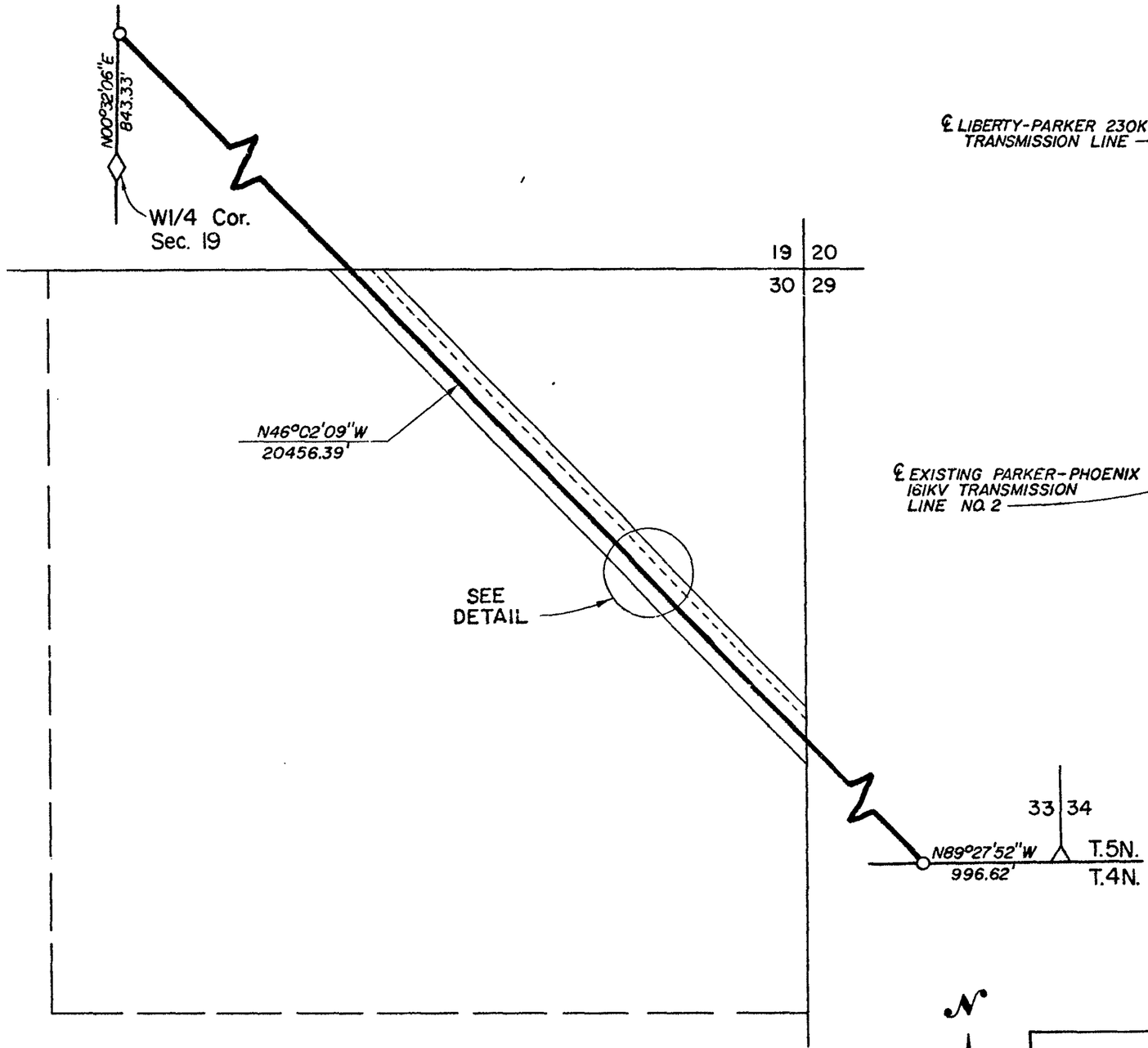

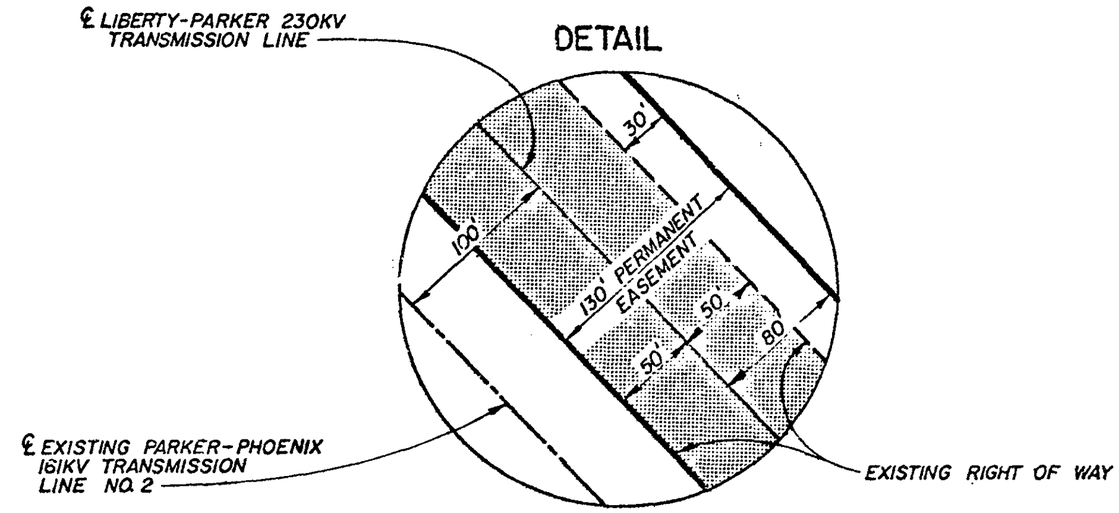

NOTE

Bearings based on Arizona state plane coordinates system, central zone

PERMANENT EASEMENT	EXISTING USBR 161KV RIGHT OF WAY
6.42±Ac.	5.01±Ac.

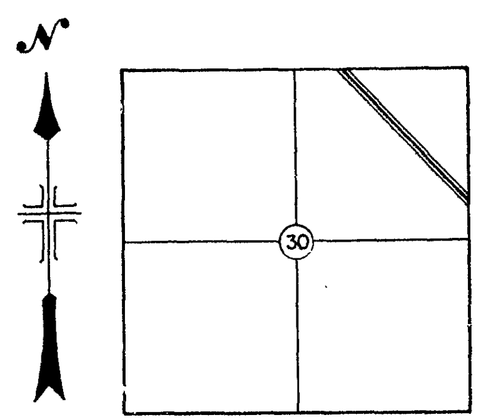

500 0 500 1000

SCALE OF FEET

STATE OF ARIZONA
6.42 ± ACRES-PERMANENT EASEMENT
A PART OF
NE 1/4 SEC. 30, T.5N., R.6W., G&SRM
MARICOPA COUNTY, ARIZONA

UNITED STATES
DEPARTMENT OF THE INTERIOR
BUREAU OF RECLAMATION
CENTRAL ARIZONA PROJECT
TRANSMISSION FACILITIES - ARIZONA

TRANSMISSION LINE
LIBERTY-PARKER 230KV
RIGHTS-OF-WAY

DRAWN D. Prescott SUBMITTED
TRACED RECOMMENDED
CHECKED K.v.R. APPROVED

PHOENIX, ARIZONA AUGUST, 1977 | 344-330-2001

TRACT NO. LP-1-26f

DIN # 64253-1