MARICOPA-MOBILE-GILA BEND
MARICOPA-MOBILE UNIT I
MARICOPA COUNTY

REVISIONS				
C.O. No.	DATE	BY	DESCRIPTION	
7955	8-31-89	C.R.D.	ADD NEW R/W & NEW D.E.-1989 & REVISE SHT. NO.	

PROJECT NO.	S-987-7(
DRAWING NO.	D-7-T-82(
SHEET NO.	9 OF 5
DRAWN BY	J.E.V.
DATE COMP.	2-12-87
SCALE	1"= 500'
CONSULTANT	DIBBLE & AS

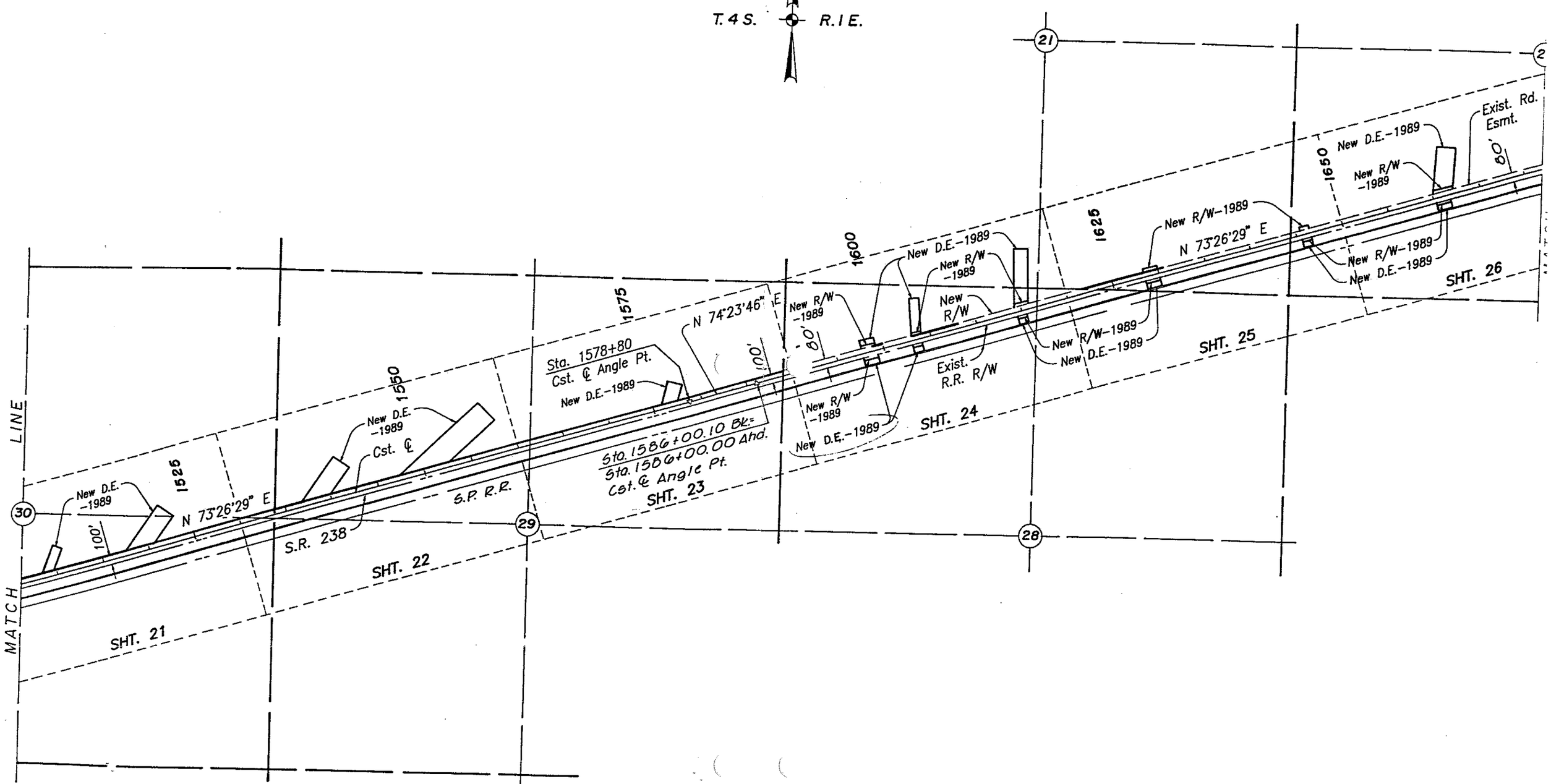

VICINITY MAP
Scale 1"= 500'

ARICOPA-MOBILE-GILA BEND
ARICOPA-MOBILE UNIT I
ARICOPA COUNTY

REVISIONS			
G.O. No.	DATE	BY	DESCRIPTION
7955	8-31-89	C.R.D.	ADD PARCEL 7-5090-A & REVISE SHEET NO.

PROJECT NO.	S-987-70
DRAWING NO.	D-7-T-826
SHEET NO.	23 OF 52
DRAWN BY	J.E.V.
DATE COMP.	2-12-87
SCALE	1" = 100'
CONSULTANT	DIBBLE & ASSO

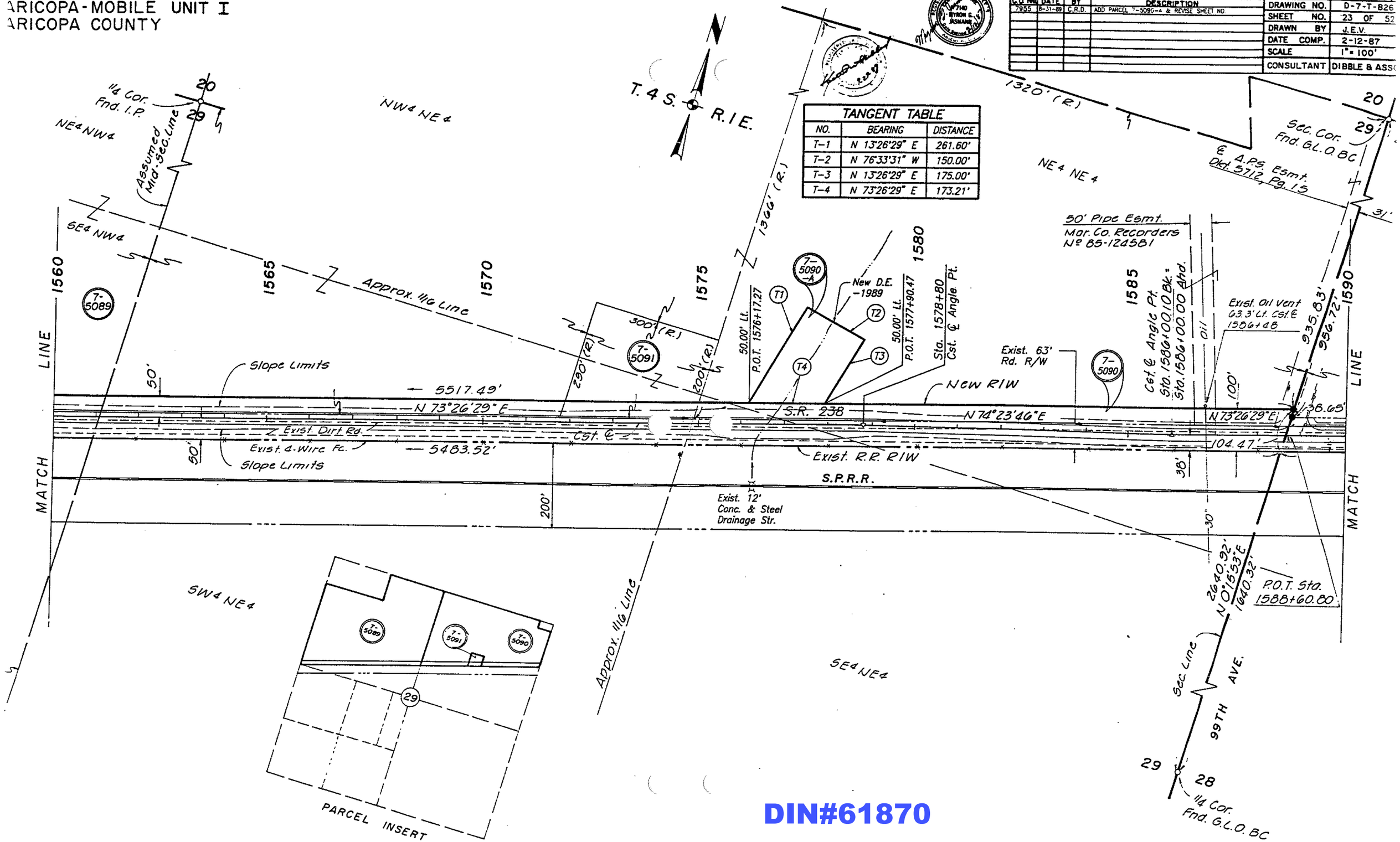

TANGENT TABLE		
NO.	BEARING	DISTANCE
T-1	N 13°26'29" E	261.60'
T-2	N 76°33'31" W	150.00'
T-3	N 13°26'29" E	175.00'
T-4	N 73°26'29" E	173.21'

DIN#61870

MARICOPA-MOBILE-GILA BEND
MARICOPA-MOBILE UNIT I
MARICOPA COUNTY

REVISIONS			
C.O. No.	DATE	BY	DESCRIPTION
7955	8-31-89	C.R.D.	ADD PAR. 7-5093-A, 7-5094-A, 7-5095-A, 7-6586,
"	"	"	7-6587, 7-6588 & REVISE SHEET NO.

PROJECT NO.	S-987-701
DRAWING NO.	D-7-T-826
SHEET NO.	24 OF 52
DRAWN BY	J.E.V.
DATE COMP.	2-12-87
SCALE	1" = 100'
CONSULTANT	DIBBLE & ASSC

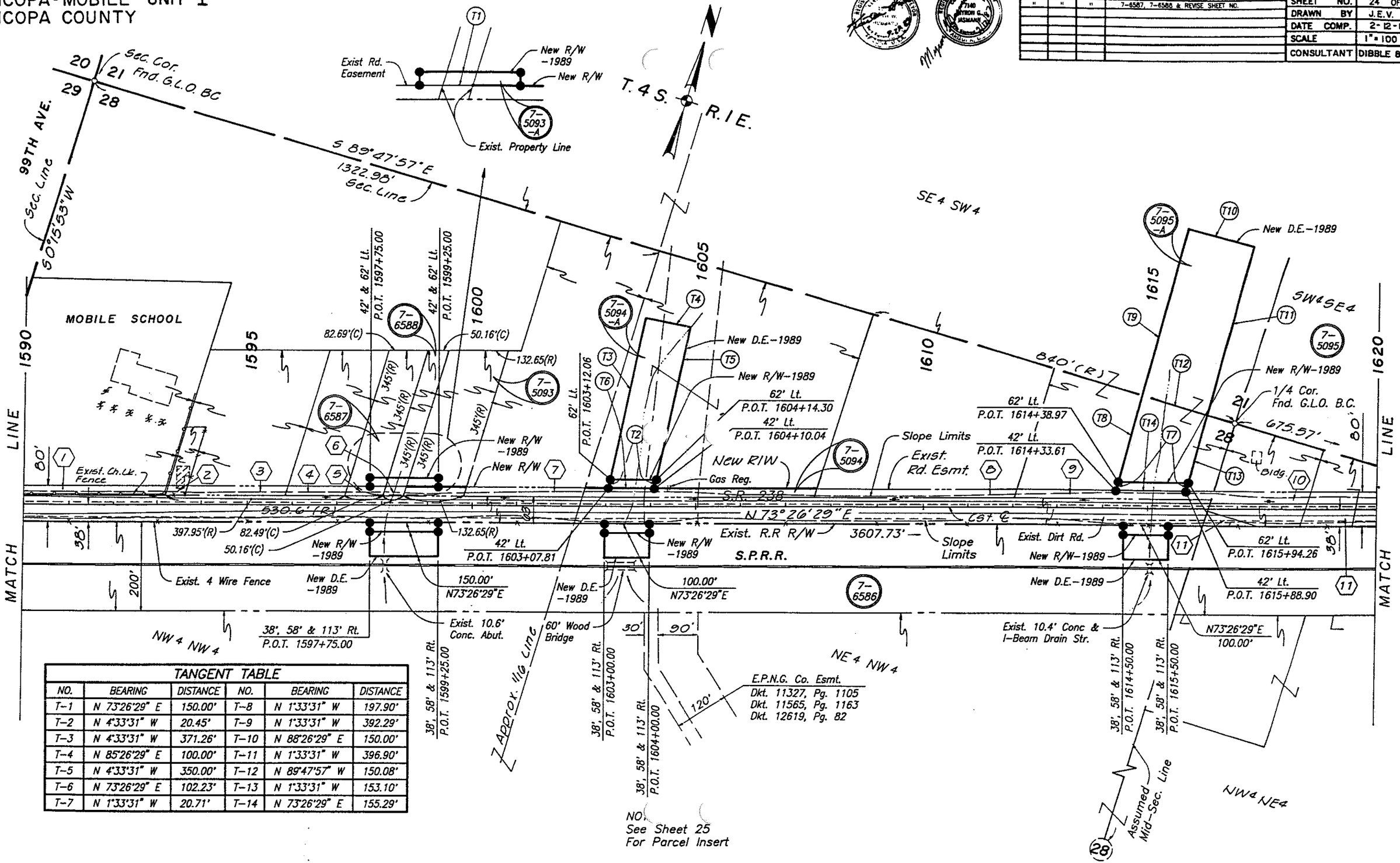

TANGENT TABLE					
NO.	BEARING	DISTANCE	NO.	BEARING	DISTANCE
T-1	N 73°26'29" E	150.00'	T-8	N 1°33'31" W	197.90'
T-2	N 4°33'31" W	20.45'	T-9	N 1°33'31" W	392.29'
T-3	N 4°33'31" W	371.26'	T-10	N 88°26'29" E	150.00'
T-4	N 85°26'29" E	100.00'	T-11	N 1°33'31" W	396.90'
T-5	N 4°33'31" W	350.00'	T-12	N 89°47'57" W	150.08'
T-6	N 73°26'29" E	102.23'	T-13	N 1°33'31" W	153.10'
T-7	N 1°33'31" W	20.71'	T-14	N 73°26'29" E	155.29'

MARICOPA-MOBILE-GILA BEND
MARICOPA-MOBILE UNIT I
MARICOPA COUNTY

REVISIONS			
G.O. No.	DATE	BY	DESCRIPTION
7955	8-31-89	C.R.D.	ADD PAR. 7-5095-A, 7-6586, 7-6589 & REVISE SHT. NO.
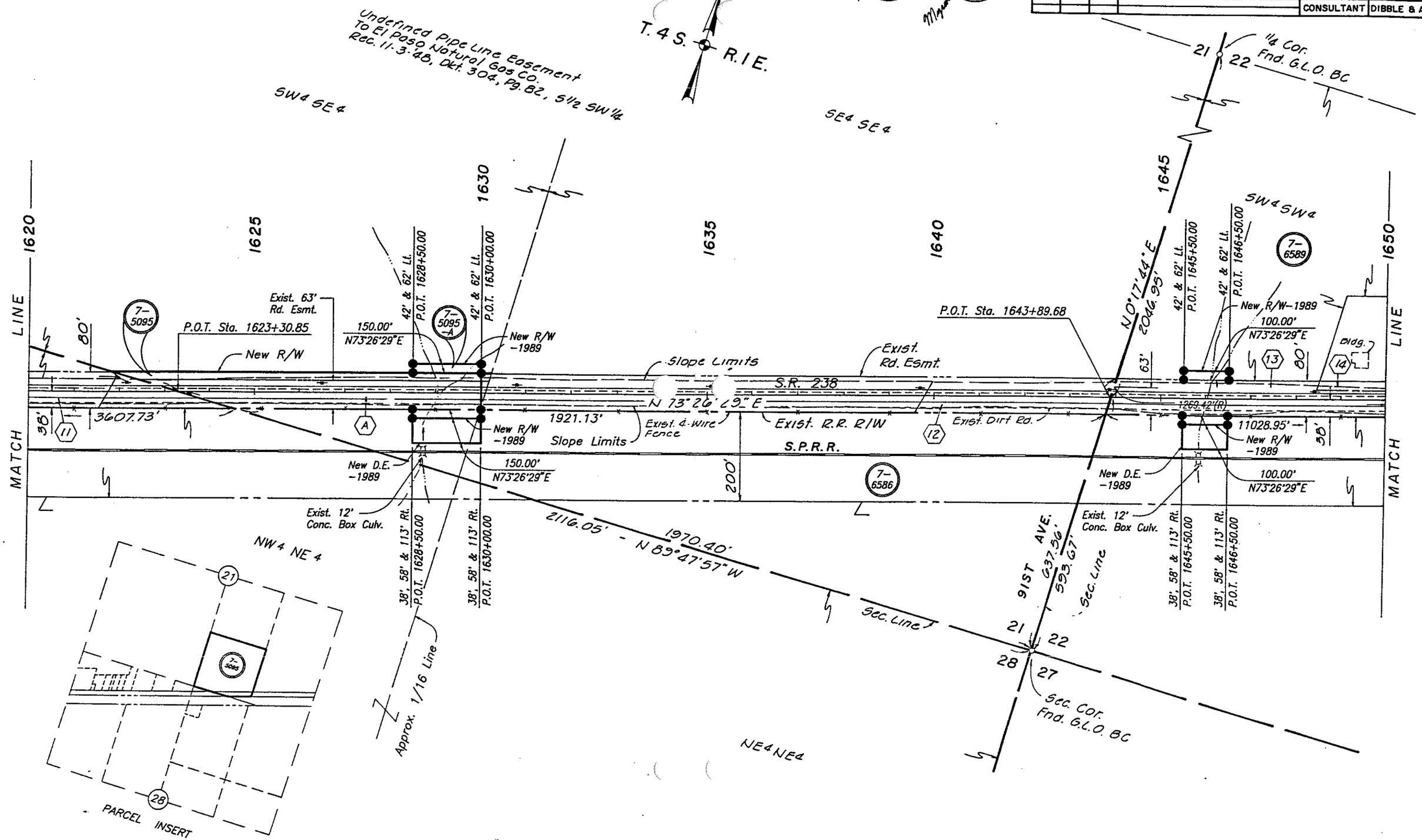
PROJECT NO.	S-987-701
DRAWING NO.	D-7-T-826
SHEET NO.	25 OF 52
DRAWN BY	J.E.V.
DATE COMP.	2-12-87
SCALE	1" = 100'
CONSULTANT	DIBBLE & ASSO