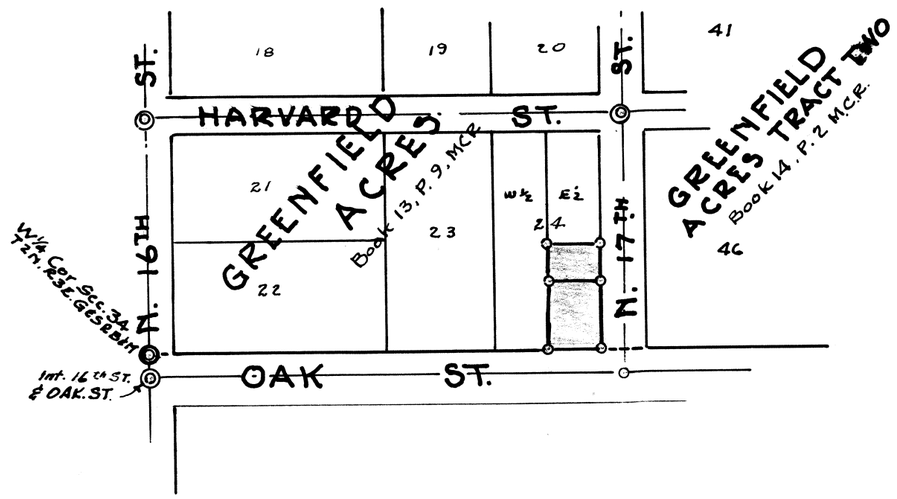

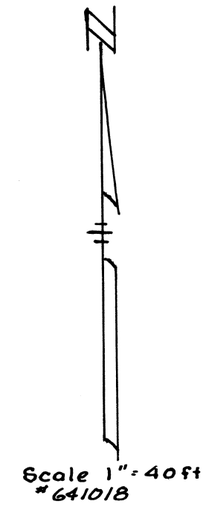

"A"

The North 55 feet of the South ½ E½ Lot 24. Greenfield Acres, a subdivision recorded in Book 13 of Maps at Page 9 thereof, Maricopa County Records, containing 4,145.625 square feet.
Subject to Right-of-Way for Canals, Laterals and Ditches.

"B"

The S½ E½ Lot 24 Greenfield Acres, a subdivision recorded in Book 13 of Maps at Page 9 thereof, Maricopa County Records,
Except the North 55 feet thereof, containing 7339.78 square feet;
Subject to Right-of-Way for Canals, Laterals and Ditches.

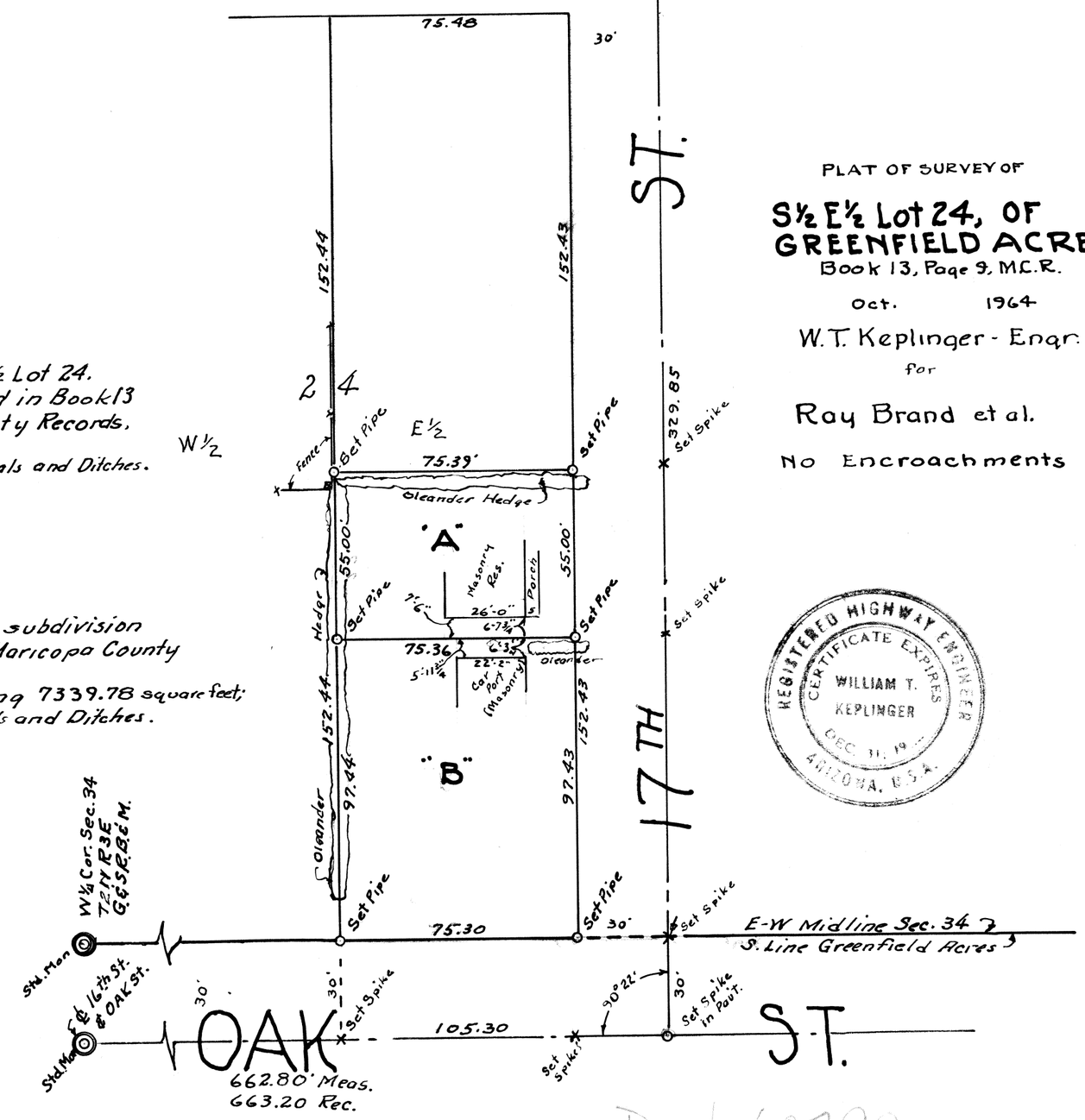

PLAT OF SURVEY OF

S½ E½ Lot 24, OF GREENFIELD ACRES

Book 13, Page 9, M.C.R.

Oct. 1964

W.T. Keplinger - Engr.

for

Ray Brand et al.

No Encroachments

REGISTERED HIGHWAY ENGINEER
CERTIFICATE EXPIRES
WILLIAM T. KEPLINGER
DEC 31, 19..
ARIZONA, U.S.A.

DIN 60390

34, 2N-3E