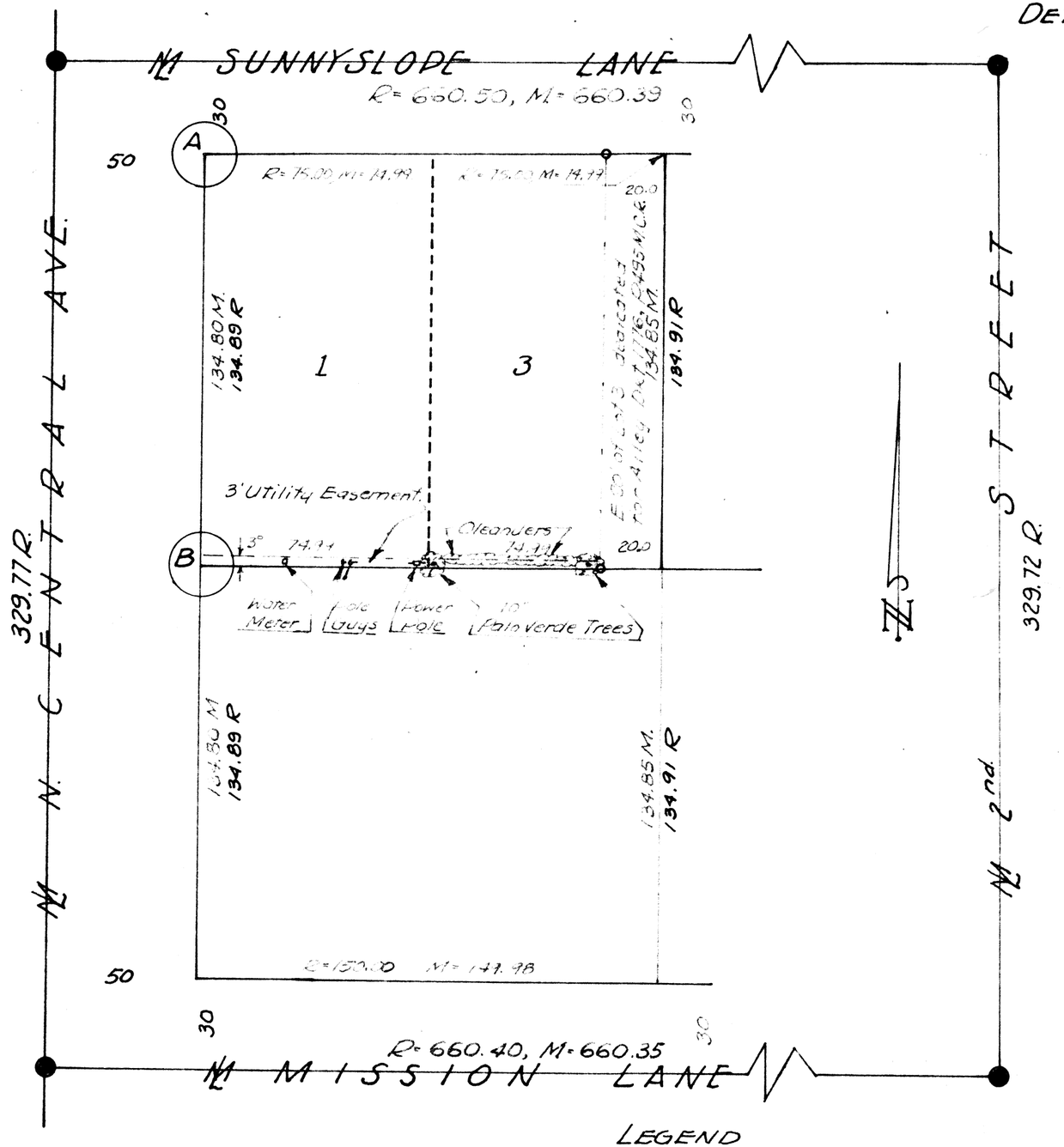

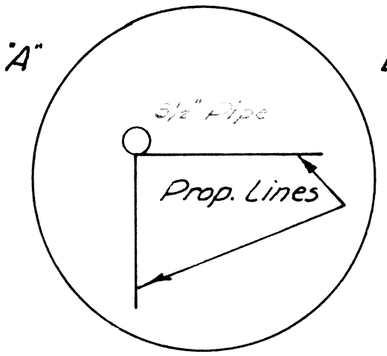

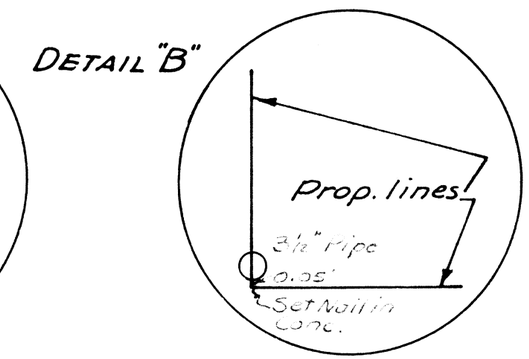

NOTE:
A 6" Concrete wall beginning at the N.W. cor. of lot 1 & extending along the north line 84' extends 0.3'± into the Right of Way of Mission Lane for its full length. The short section of block wall paralleling the Central Avenue property line extends 0.15' into that Right of Way for the full length of that wall.

This is to certify that the Survey of the premises here shown was made by me in May 1961.

Eugene V. Skelly

DIN 59823

LEGEND
- ● Survey Monuments found.
- o Prop. Cors. set
- R Record dist
- M Measured dist.

Job 61-217	Scale: 1" = 40'

REPORT OF SURVEY
of Lots 1 & 3 Block "C" Mc Ewen Tract
as recorded in Book 30, P. 7 M.C.R
for Dr. C.F. RISSER

ARIZONA SURVEYING SERVICE