The EXISTING ROADWAY ALIGNMENT shown hereon does not meet the minimum requirements and standards of The MARICOPA COUNTY HIGHWAY DEPARTMENT for the purposes of future planning of the area, while the PROPOSED ALIGNMENT shown hereon does meet these requirements and standards and is hereby approved by The MARICOPA COUNTY HIGHWAY DEPARTMENT.

Signed Samuel F Lanford 5-18-67

SAMUEL F LANFORD
COUNTY ENGINEER
MARICOPA COUNTY, ARIZONA

ES 658-A

LEGEND

- Control traverse points set (N.G.P. except as noted).
- B.L.M. Stone or Brass Caps Found.
- Edge of 132 wide roadway reservation described as lying equally on each side of the centerline of the existing roadway in Docket 3538, Page 497, M.C.R., Ariz.
- Edge of proposed Roadway.
- CM Measurement calculated from control traverse.
- PC, PI or PT for ℄ R/W

CONTROL TRAVERSE DATA

0+00	to CP 1	N 69°48'06"E	378.06'
CP 1	to 2	S 88°13'25"E	511.69'
2	3	N 68°47'38"E	353.86'
3	5	N 78°04'45"E	908.66'
5	6	N 36°06'43"E	937.97'
6	7	N 69°52'35"E	2066.03'
CP 5	to ES 15	N 16°21'55"E	286.12'
6	14	N 66°43'05"W	139.77'

Scale: 1"=

L-69-4550

The Shaded Areas And Notes Hereon Are Compiled From Records Of Surveys Done By Me Or Under My Supervision From 1960 through 1967, Together With Certain Information Taken From Map Of Re

Eugene F Kelley

REGISTERED LAND SURVEYOR
CERTIFICATE NO. 3682
EUGENE F. KELLEY
Date Signed 4/19/67
ARIZONA, U.S.A.

AREA 658-A to ℄ CAVE CREEK RD.

Original 658-A (B.L.M.)	=	1101.91 A.
Area Sold In N.W. Cor.	=	45.63 A.
Southerly Line to ℄ Rd	=	26.41 A.
Proposed Rd Overlaps	=	0.91 A.
Total Area to ℄ Rd.	=	1089.78 A.

Mather

R.4E. R.5E.

T.6N. T.6N.

Fd. Stone ES 1/4 W 1/4 Cor. Sec. 31

R: East 2092.04
M: N 89°59'45"W 2090.65

Fd. Stone ES 15

North (B.L.M.) M South 995.08

Fd. Stone ES 14

℄ Prop. R/W Sta 35+17.05

PT Sta 42+09.59

CC 539.45 ℄ R/W 77.23

PC Sta 36+49.96

PI Sta 35+72.52

PT Sta 31+05.94

PC Sta 31+53.82

A: 24°00 02" Lt
D: 3°
R: 1909.86
T: 405.98
L: 800.02
C: 795.27

A: 20°30 39" Rt
D: 4°
R: 1432.69
T: 259.14
L: 512.79
C: 510.01

A: 30°48 12" Rt
D: 4°
R: 1392.69
T: 386.59
L: 770.09
C: 760.84

N 58°04 45" E

N 78°35 19" E

1044.00

Match Line

Match Line Sheet 2

E S-13 14 CM: 1365°21 37" W 2100.02

N 66°55 55" E

℄ Prop. R/W Sta 34+17.05

To Hudson From Groves

LEGEND L-69-4550

- = M. Evans Group, Dkt. 3982, P. 596, 9.68 A.
- = Pierce Group, No Dkt. Fd. 7.61 A.
- = From Trust To Hudson, 6560-317, 3.48 A.
- = D.E. Evans, 3982-595, 11.59 A
- = Weatherford Dedication Lot 3, Sec. 28

This will certify that the survey and alignments shown hereon are from field data gathered under my direction by Howard L Mared-ith during the months of February & March 1961

Eugene F Kelley, R.L.S.

DIN 59778-1

File

REPORT OF SURVEY
For DWIGHT G HUDSON
Delineating the existing location of the Cave Creek-Camp Creek Road beginning at the West line of Sec. 31, T6N, R5E, G&SRB&M and extending to a point between the Northerly corners of Parcels A&B, Exch. Survey No 658, also showing a proposed alignment

By
ARIZONA SURVEYING SERVICE

Drawn by EVS	L-69-4550	
~~Checked by~~	Job No 67-148	
	Sheet 1 of 4 Sheets	

CONTROL TRAVERSE DATA

CP 7 to CP 8		N 77°46'06"E	448.08'
8	9	S 83°01'43"E	606.70'
9	10	N 74°22'28"E	1861.98'
10	11	S 88°12'50"E	602.63'
CP 7 to ES 13		N 15°18'30"E	151.17'
9	12	N 58°21'54"E	223.58'
10	11	N 82°01'28"W	369.35'
11	10	N 59°39'10"W	92.27'
CP 11 to CP 12		N 66°30'22"E	661.10'
CP 7 to PI 7		N 64°52'55"E	180.00'
9	9	S 83°01'43"E	7.72'
10	10	S 01°30'38"W	24.40'
11	11	S 01°30'38"W	21.50'

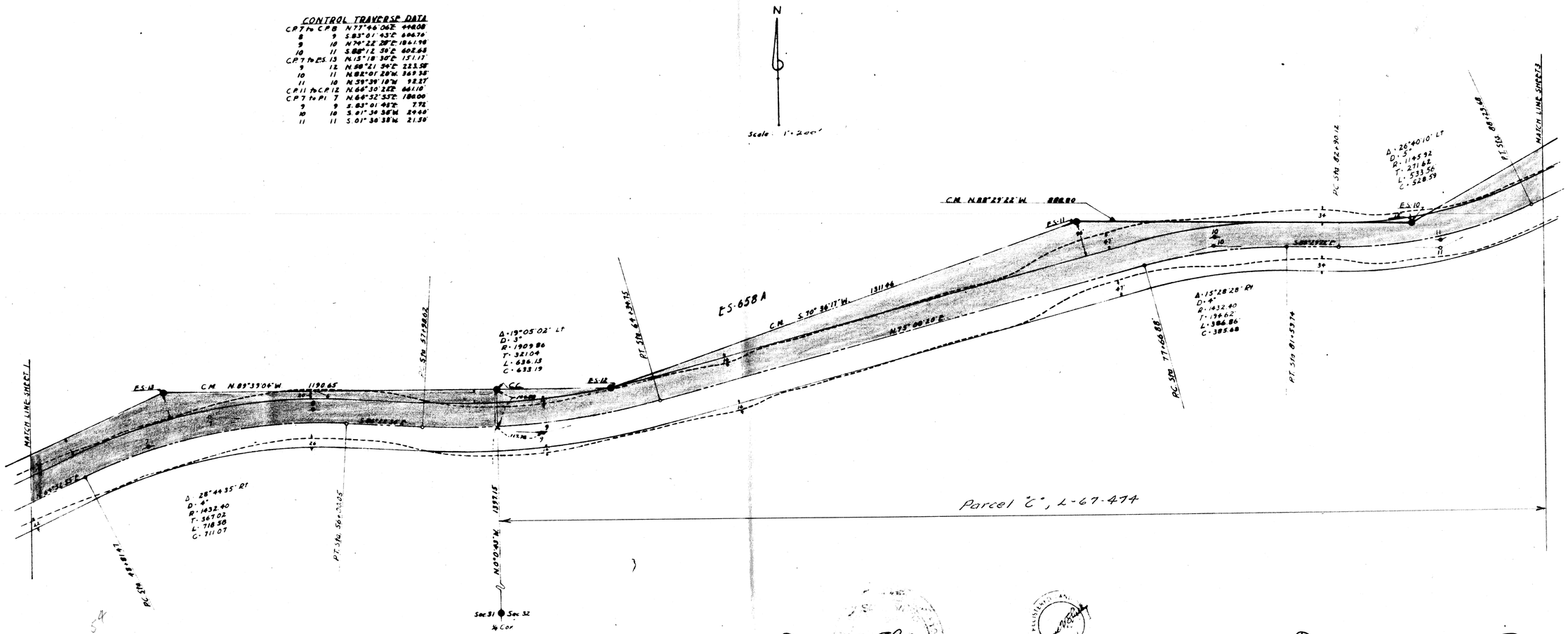

2214.54

Eugene V Shelley
4/18/69
L-69-4550

DIN 59778-2

File

Drawn by EVS	L-69-4550 Job No ~~61-102~~	SHEET 2 of 4	ARIZONA SURVEYING SERVICE

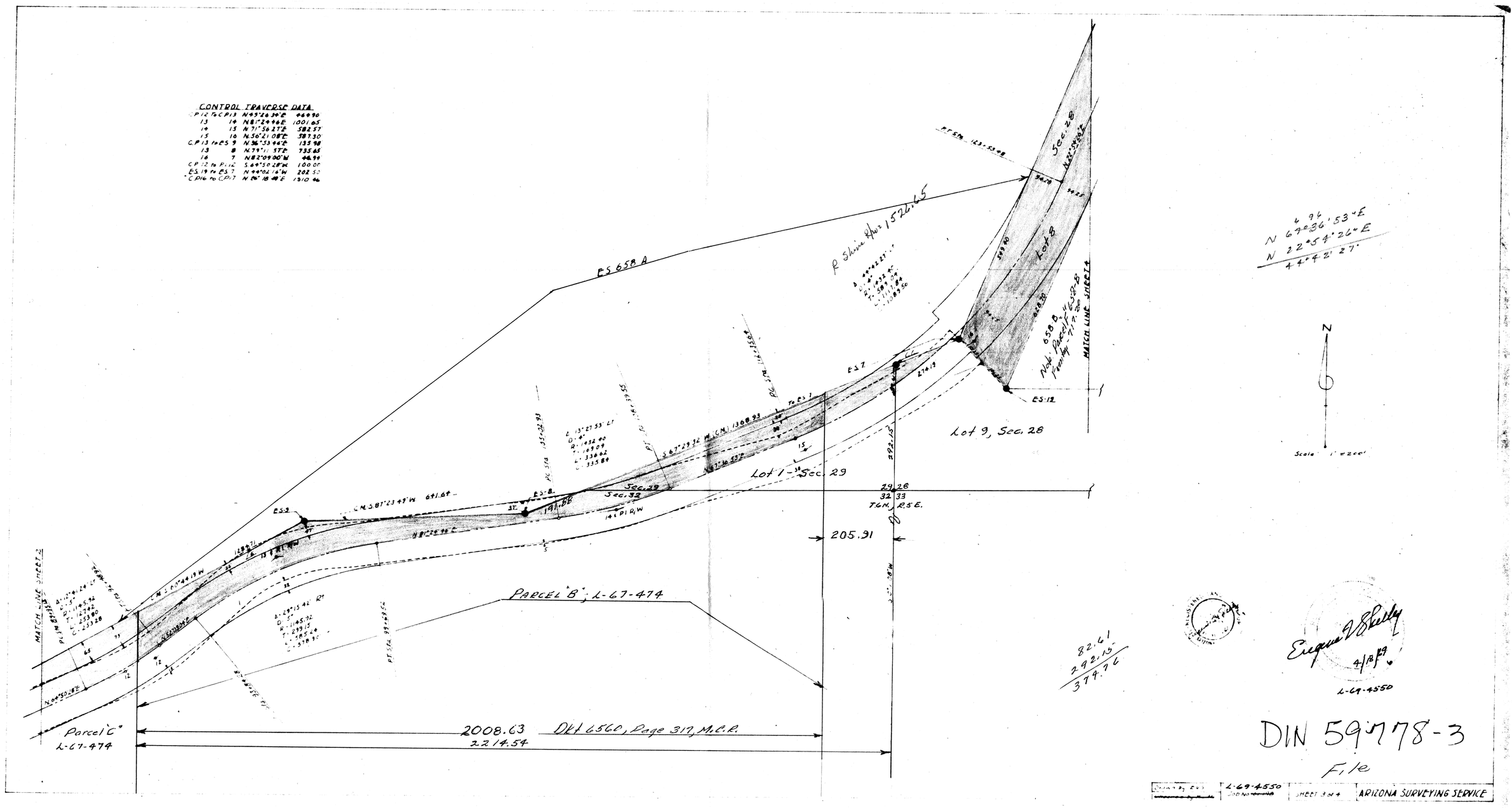
CONTROL TRAVERSE DATA
C.P.12 To C.P.13 N 49°26 30"E 449.90'
13 14 N81°29 46"E 1001.65'
14 15 N 71° 56 27"E 582.57'
15 16 N.56° 21 08"E 387.30'
C.P.13 to P.S. 9 N 36° 33 44"E 135.98'
13 8 N 79° 51 57"E 735.65'
16 7 N 82° 09 00"W 96.99'
C.P.12 to P.I.12 S 69° 50 28"W 100.00'
P.S.19 to P.S.7 N 44° 02 16"W 202.50'
C.P.16 to C.P.17 N 26° 18 44"E 1310.46'
ES 658 A
P.I. Sta 152+65
Δ 44° 42 27"
R 400.00'
T 165.92'
L 311.84'
C 304.06'
Sec. 28
N 22° 54' 26" E
658 B
Lot 8
Note: Parcel 658-B from Sty - 71-A
MATCH LINE SHEET 4
ES 12
Lot 9, Sec. 28
N 69° 36' 53" E
N 22° 54' 26" E
44° 42' 27"
ES 7
P.C. Sta 155+24.93
P.T. Sta 161+39.55
L 13° 27 53" Lt
D 4°
R 1432.40'
T 169.09'
L 336.62'
C 335.84'
To ES 7
S 67° 29 32" W (CM) 1368.93'
N 67° 36 53" E
Lot 1 - Sec. 29
Sec. 29
Sec. 32
29 28
32 33
T.6N., R.5E.
ES 8
ES 9
CM S 81° 23 49" W 641.64'
191.88
14 PI R/W
N 81° 29 46" E
139.71'
N 8° 30 14" W
N 44° 02 16" W
MATCH LINE SHEET 2
P.I. Sta 148+39.76
Δ 10° 41 49" Lt
D 5°
R 1145.92'
T 107.42'
L 213.90'
C 213.58'
N 0° 50 28" E
Δ 29° 15 42" Rt
D 5°
R 1145.92'
T 299.15'
L 585.24'
C 578.92'
P.T. Sta 99+69.52
PARCEL "B"; L-67-474
205.31
292.15'
S 0° 50' 28" W
82.61
292.15
374.76
2008.63 DKT 6560, Page 317, M.C.R.
2214.54
Parcel "C"
L-67-474
Enrique V. Shelley
4/18/69
L-69-4550
DIN 59778-3
File
Drawn by EVS
L-69-4550
Job No 4550
SHEET 3 OF 4
ARIZONA SURVEYING SERVICE

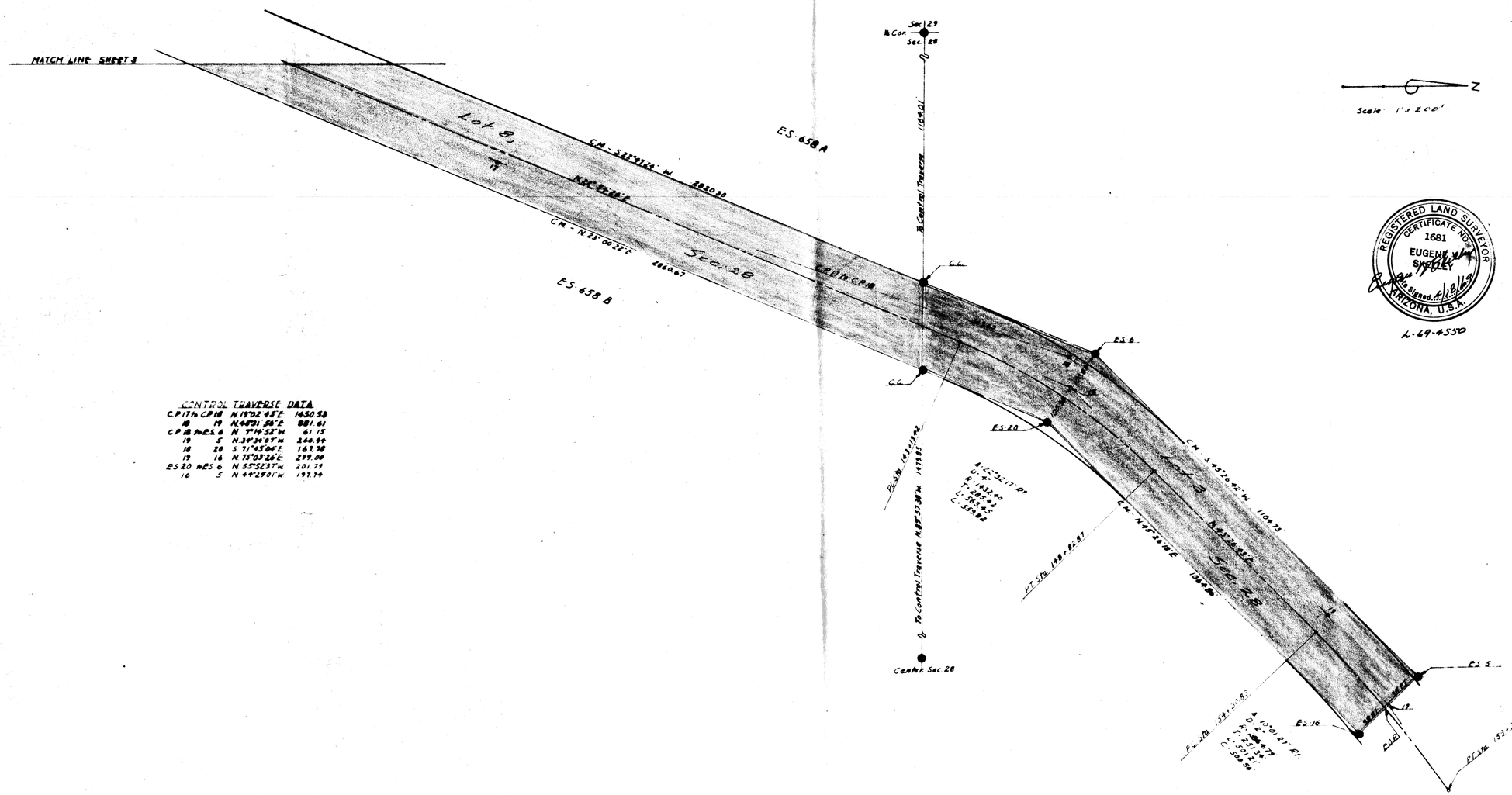

DIN 59778-4

File

Drawn by E.K.S.	L 69-4530	SHEET 4 of 4	ARIZONA SURVEYING SERVICE
Checked by	Job 69-130		