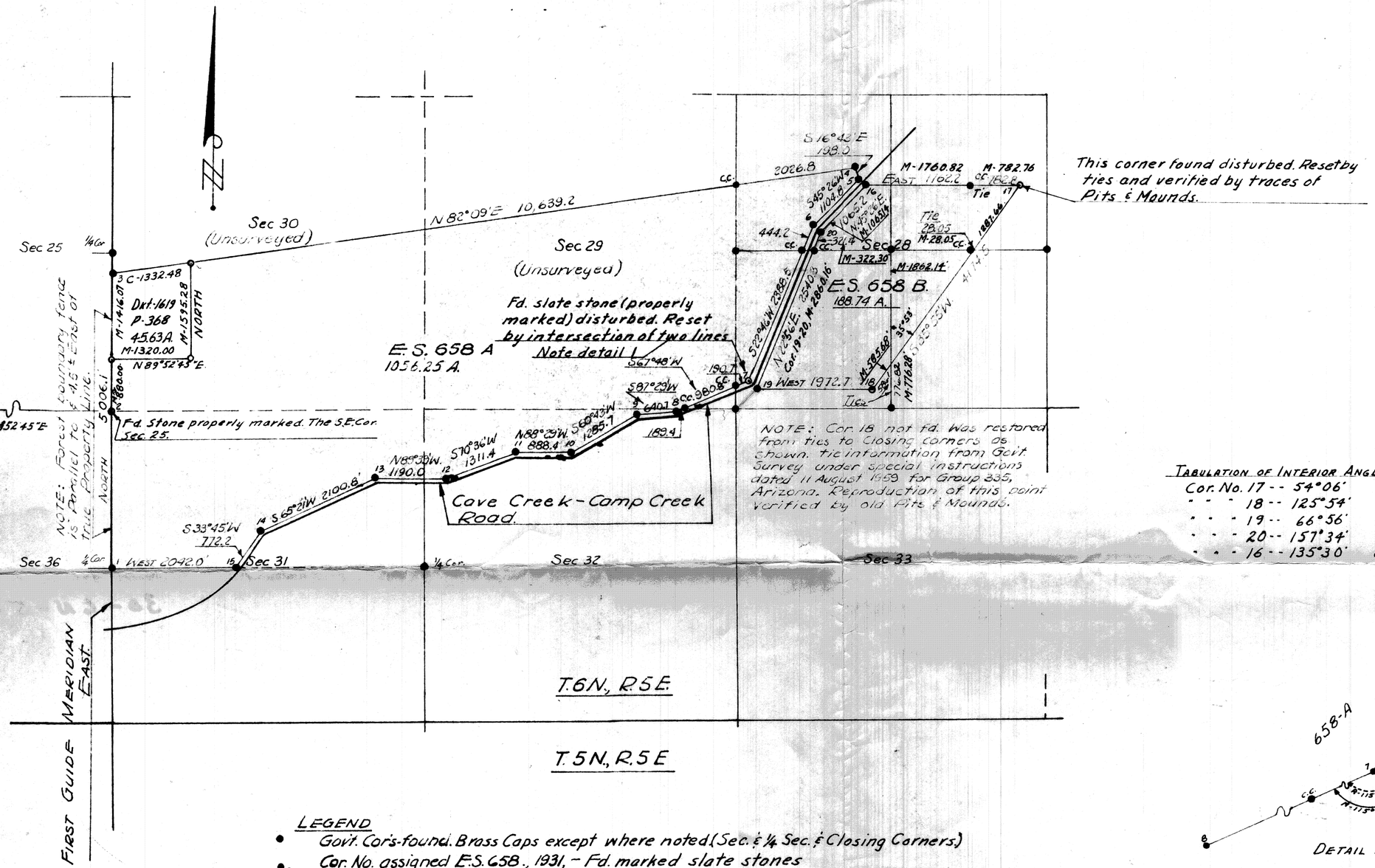


TABULATION OF INTERIOR ANGLES TURNED IN THE FIELD ON 658-B

| | | |
|---|---|---|
| Cor. No. 17 | -- | 54°06' |
| " " " 18 | -- | 125°54' |
| " " " 19 | -- | 66°56' |
| " " " 20 | -- | 157°34' |
| " " " 16 | -- | 135°30' |

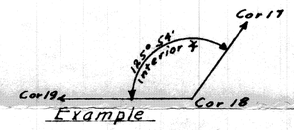


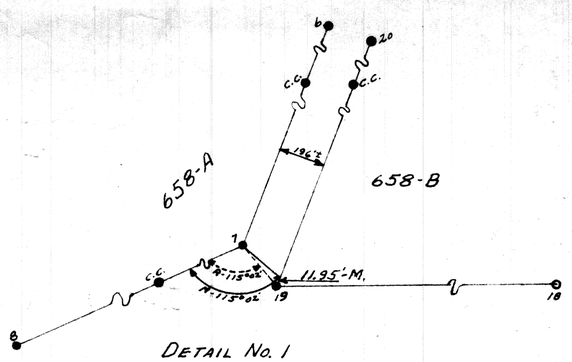


DETAIL No. 1

LEGEND

- ● Govt. Cor's-found. Brass Caps except where noted (Sec. & 1/4 Sec. & Closing Corners)
- ●3 Cor. No. assigned E.S. 658., 1931, - Fd. marked slate stones
- ○ 1/2" I.P. Set; except Cor. No. 18 (set slate stone with "X" on top.)

NOTE: Areas, Bearings & Distances shown are B.L.M. Record. Distances have been converted from Chains to feet.

Note: B.L.M. distance of 2640.00' between the South 1/4 Sec. Cor. & the Center 1/4 Sec. Cor. of Sec. 28 was used as basis for proportionate measurement along this line.

NOTE: Distances prefixed by "M-" denote chained in the field and those without "M-" denote distances from B.L.M. record of their Surveys of this property dated in 1931 & 1959. The angle denoted by "R" in Detail 1 is the difference between bearings of shown lines by B.L.M. -- "C" distance is calculated from "M" distances.

This is to certify that the survey hereon plotted was made under my direction in May-November, 1960.

Eugene V. Skelley R.L.S.

L-60-161

REPORT OF SURVEY

Of The tracts delineated in U.S.F.S. Exchange Surveys Nos. 658 A & B. Shown Lines, except West boundary of 658 A and the North Line of the Parcel delineated in Dkt. 1619, P-368, M.C.R. are staked for fencing.

For: Dr. DWIGHT G. HUDSON
SCOTTSDALE, ARIZONA.

DIN 59685

ARIZONA SURVEYING SERVICE