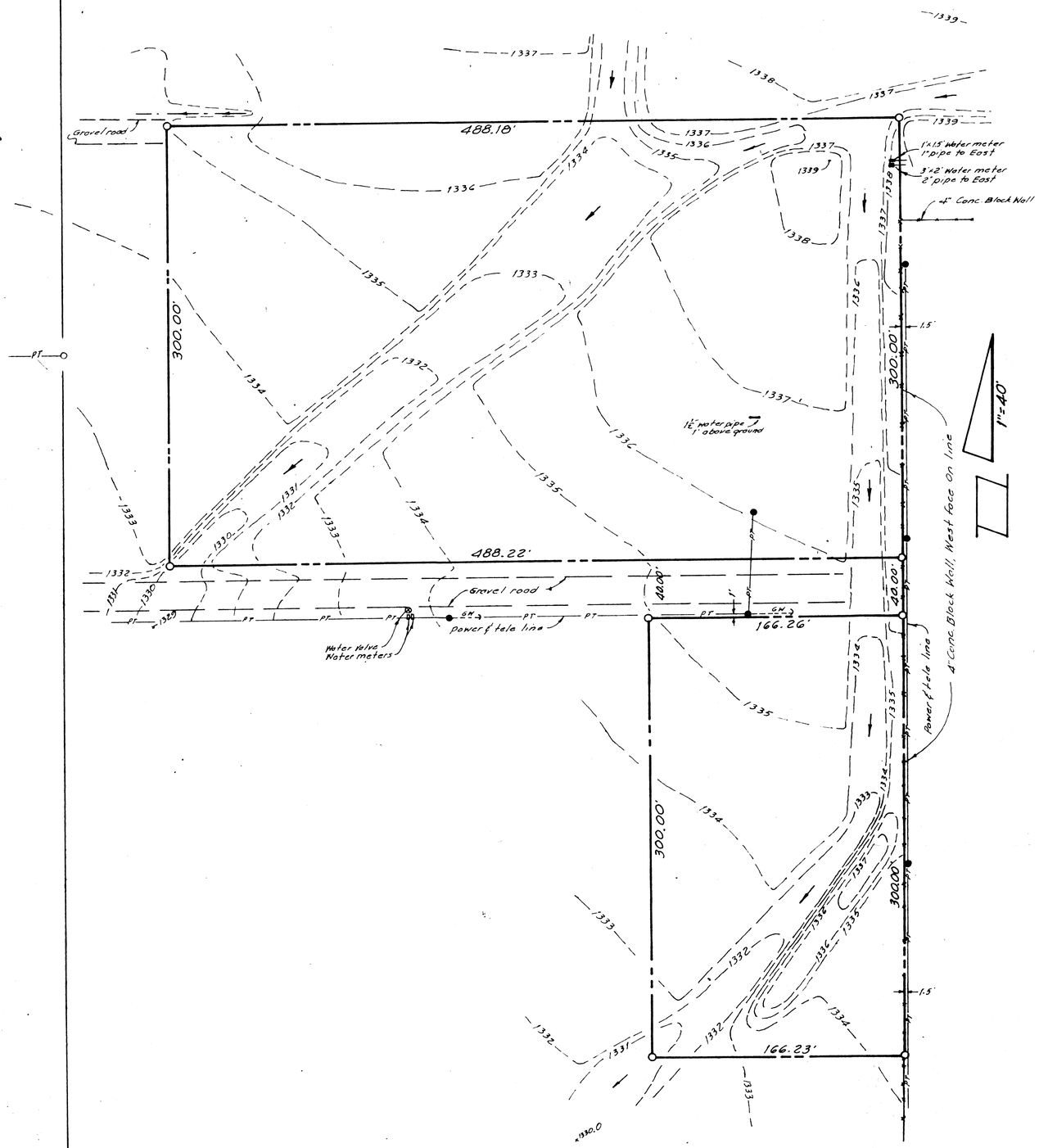

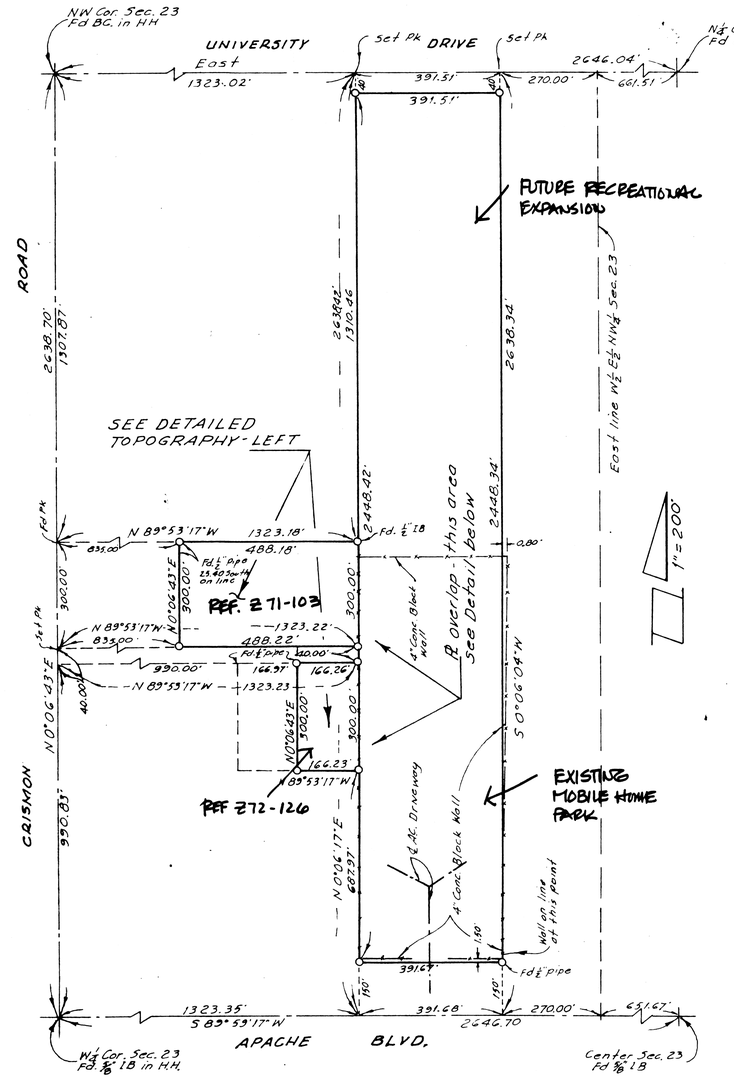

MAP SHOWING THE RESULTS OF A SURVEY OF

PART OF THE NW¼ SEC. 23
T-1-N. R-7-E G&SR. B&M
MARICOPA COUNTY ARIZ.

Surveyed, Sept. 1972, for:

CAVINESS/COOPER DOWNS & ASSOC.
SCOTTSDALE ARIZ.

Surveyed by:

WILEY & ASSOCIATES INC.
SURVEYORS & ENGINEERS
SCOTTSDALE ARIZONA
947-7508

REGISTERED LAND SURVEYOR
CERTIFICATE EXPIRES
EARLE L. SLYDER
DEC. 31, 1974
ARIZONA, U.S.A.
#4128

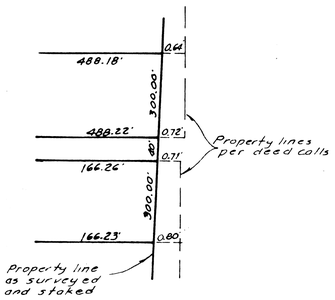

DETAIL OF A OVERLAP
No scale

○ indicates "set ½" iron pipe unless noted otherwise

DIN 59507

DRAWER 52

JOB NO 2537