REPORT OF SURVEY AND SITE PLAN

OF

The North 180' of Lot 11, Foothill Acres Subdivision As Shown in Book 28, On Page 30, M.C.R., EXCEPT The North 8' And EXCEPT The West 15' Thereof.

For

THE CIRCLE K CORP.
2810 W. CAMELBACK ROAD
PHOENIX, ARIZONA

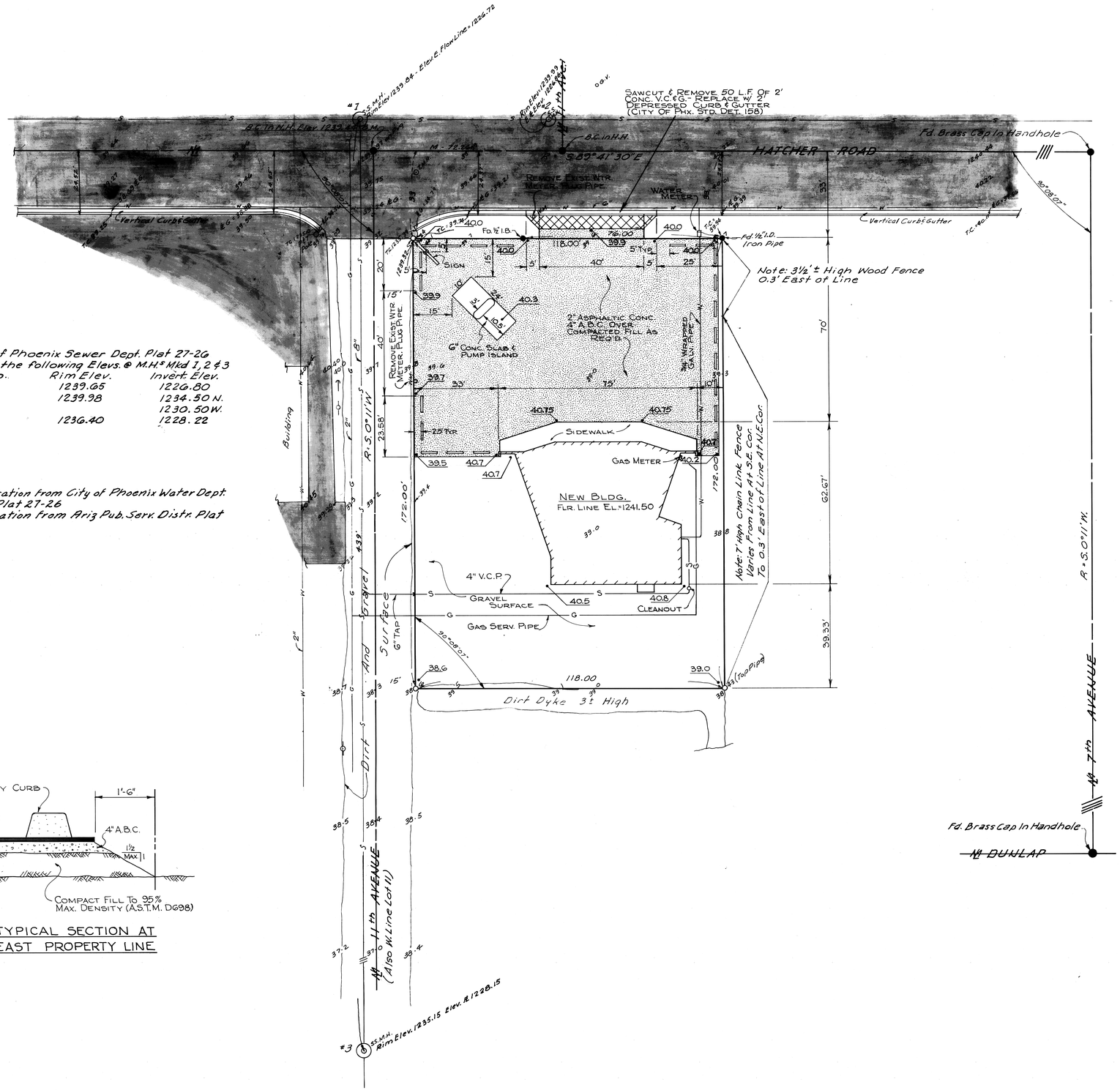

NOTE:
City of Phoenix Sewer Dept. Plat 27-26 shows the following Elevs. @ M.H.'s Mkd 1, 2 & 3

M.H. No.	Rim Elev.	Invert Elev.
1	1239.65	1226.80
2	1239.98	1234.50 N.
		1230.50 W.
3	1236.40	1228.22

Note:
Water location from City of Phoenix Water Dept. 1/4 Sec. Plat 27-26
Gas location from Ariz Pub. Serv. Distr. Plat

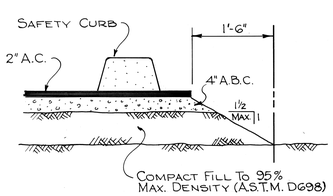

TYPICAL SECTION AT EAST PROPERTY LINE

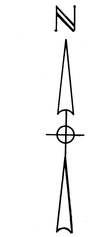

Scale: 1" = 20'

LEGEND (EXIST. TOPO)

- = A.C. Pavement
- O = 1/2" I.D. Iron Pipe Tagged L.S. 1681 Set This Survey
- R = M.C.R. and/or Description Furnished by Circle K Corp.
- —O— = Overhead Utility Pole
- —S— = Sanitary Sewer Line
- —W— = Water Line
- —G— = Gas Line
- ⊗ = Valve

Note: All distances and angles shown are field measurement unless otherwise noted.

Certification: This will certify that the survey shown hereon was done under my supervision during the month of September, 1970.

Eugene Shelley

Registered Land Surveyor Certificate No. 1681 Eugene Shelley Date Signed 9/28/70 Arizona, U.S.A.

LEGEND (NEW CONST.)

- New Pavement
- 40.0 New Elevation
- New Driveway Entrance (Std. Det. 158)

1. Asphaltic Conc. To Be Installed In Accordance With City Of Phoenix Std. Spec. 558 (Inc. Supplement No. 1).
2. A.B.C. To Be Placed In Accordance With City Of Phx. Std. Spec. 556.
3. Grading Under Pavement To Be In Accordance With City Of Phx. Std. Spec. 551. Compaction To Be 95% Of Max. Density.

James H. Deatherage

Registered Professional Engineer (Civil) Certificate Expires Dec. 31, 19 70 James H. Deatherage Arizona, U.S.A.

ARIZONA SURVEYING SERVICE
5704 N. 27th AVENUE, PHOENIX, ARIZONA
DRAWING No. EPL-70-9610 Sheet 2 of 2

DIN# 59419 2 of 2