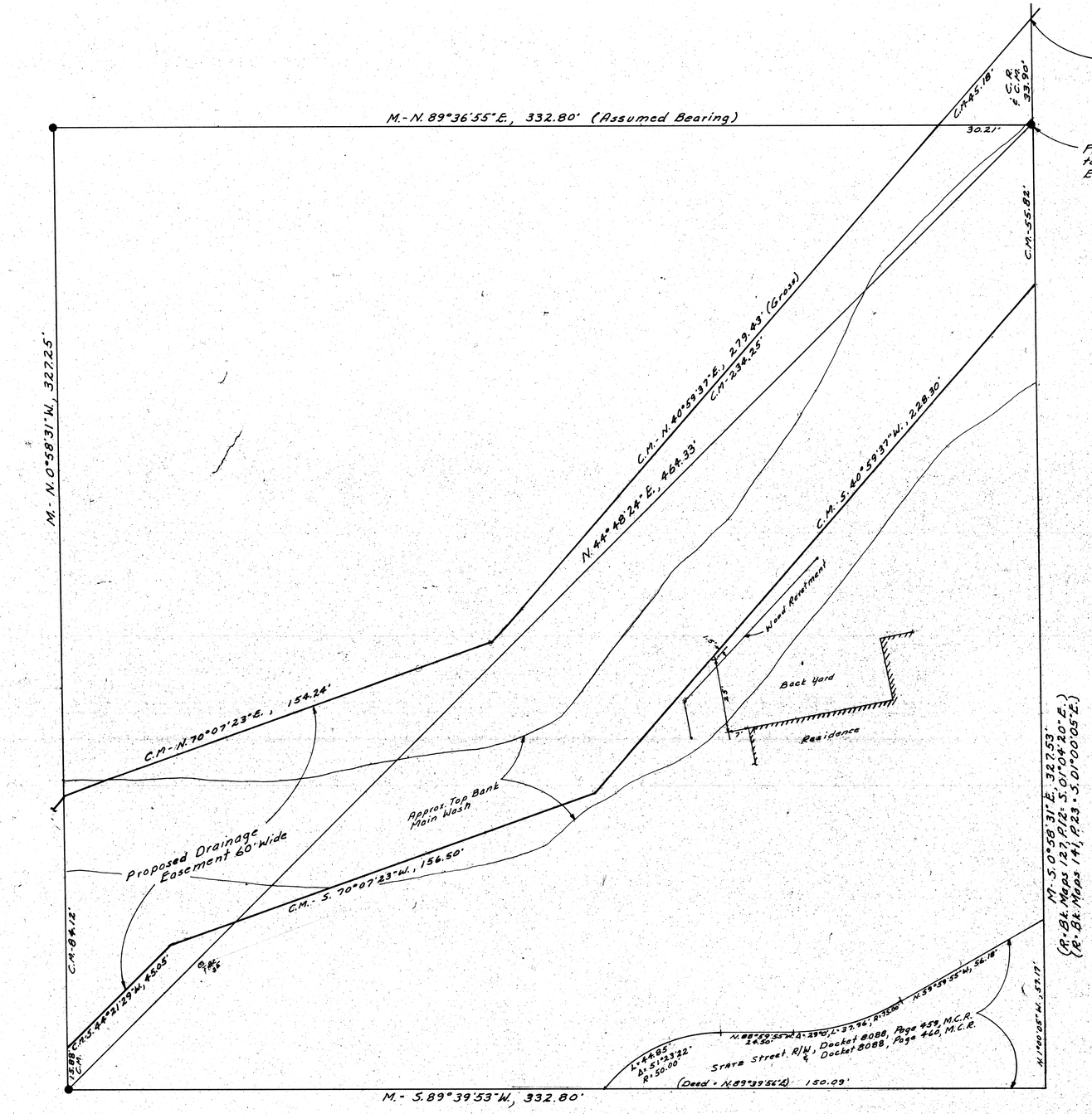

The point of intersection of the N.W.'ly Line of the drainage easement & the E. Line, W. 20 A. Calc. from Bk. Maps 127, P. 12 & Bk. Maps 141, P. 23.

From this cor. N. 0°58'31"W., 327.53' to the ⅟₁₆ Orangewood Ave & the E-W. Mid-Sec. Line Sec. 3.

REPORT OF SURVEY

OF

The S. ½, E. ½, N. ½, W. 20 A., Lot 9, Sec. 3, T. 2 N., R. 3 E., G. & S. R. B. & M., Maricopa County, Arizona, As Shown Hereon.

FOR

FRED BECKMAN

2250 E. State Ave.
Phoenix, Arizona

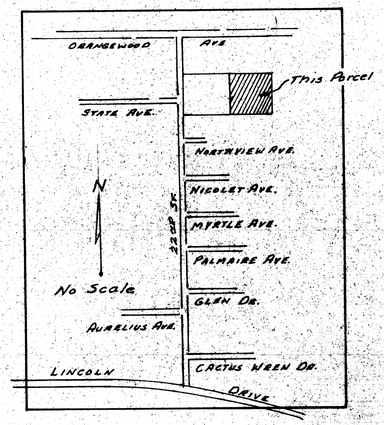

VICINITY MAP

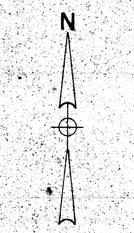

Scale: 1" = 20'

LEGEND

- ● = Monument Found
- ● = Iron Pipe or Iron Bar Found
- ○ = 1/2" I.D. Iron Pipe Tagged L.S. 1681 Set This Survey
- R = Data From Maricopa County Records
- CR = Calculated From R
- M = Measured in Field
- CM = Calculated From M
- = Wire or Wood Fence
- = Chain Link Fence
- = Block or Stone Wall

Note: The 1.5' clearance dimension between the easm't and back yard is computed from adequate measurements for locating the residence that are not shown.

CERTIFICATION: This will certify that the survey shown hereon was done under my supervision during the months of July, 1968, April, 1970 and Nov., 1971.

Eugene [signature]

REGISTERED LAND SURVEYOR CERTIFICATE NO. 1681 EUGENE V. [illegible] Date Signed Nov 16, 71 ARIZONA, U.S.A.

ARIZONA SURVEYING SERVICE
5704 N. 27th AVENUE, PHOENIX, ARIZONA
Drawing No. L-71-11674, Phone: 277-3904

DIN # 59368 1 of 1