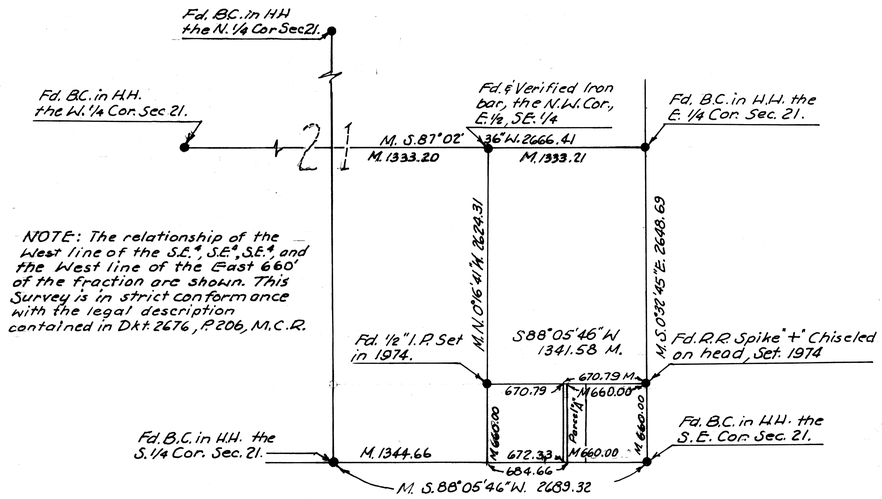

Sketch of Fractional Breakdown of the S.E. 1/4 of Sec. 21, T. 3 N., R. 1 E., G. & S.R. B. & M.

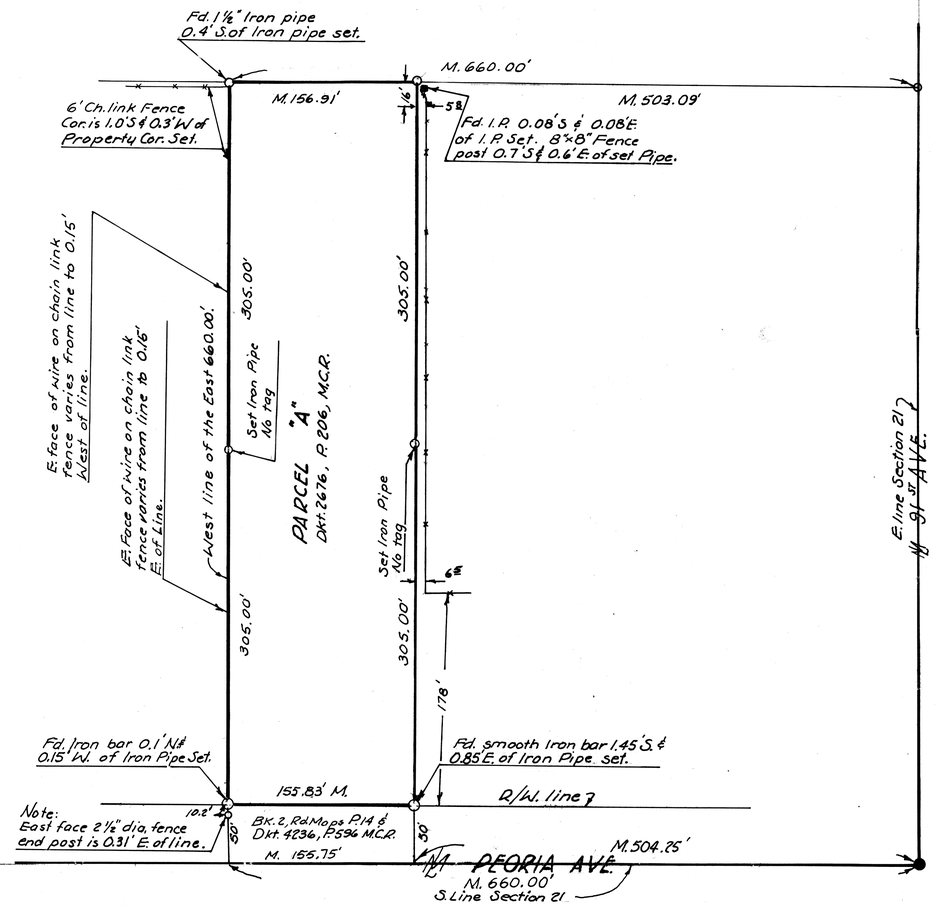

REPORT OF SURVEY

OF

That part of the East 660 feet of the South 660 feet of the S.E. 1/4 of Section 21, T. 3 N., R. 1 E., G. & S.R. B. & M. in Maricopa Co., AZ. described in Dkt. 2676, P. 206, M.C.R.

FOR

Mr. Eliodoro Padilla
Peoria, Arizona.

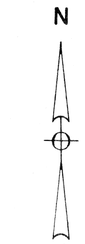

Scale: 1" = No Scale.

LEGEND

- ▭ = Asphaltic Concrete Paving
- ● = Monument Found
- ● = Iron Pipe or Iron Bar Found
- ○ = 1/2" I.D. Iron Pipe Tagged L.S. 1681 Set This Survey
- R = M.C.R. and/or Description Furnished by Circle K Corp
- CR = Calculated From R
- M = Measured In Field
- CM = Calculated From M
- -○- = Power Pole
- -●- = Telephone Pole
- -◐- = Power & Telephone Pole
- —S— = Sanitary Sewer Line
- —W— = Water Line
- —G— = Gas Line
- ⊗ = Valve
- —←—←— = Center line Drainage
- —T— = Underground Telephone Cable
- B.C. = Brass Cap
- H.H. = Handhole
- C.P. = Concrete Pipe
- —○— = Water Meter
- —△— = Sewer Cleanout
- = Elev to read
- ◘ = Underground Irrigation Sprinkler Head
- ○⊃ = Street Light Pole

NOTE:
Existing improvements other Than fences are not shown.

DIN 59210

CERTIFICATION: This will certify that the survey shown hereon was done under my supervision during the month of July, 1974 & Dec. 1980.

E.V. "Gene" Skelley, R.L.S.

REGISTERED LAND SURVEYOR CERTIFICATE NO. 1681 SKELLEY ARIZONA, U.S.A.

2802 W. Solano Drive N.,
, PHOENIX, ARIZONA
, PH: 242-3609

Drawing No. L 80-12881