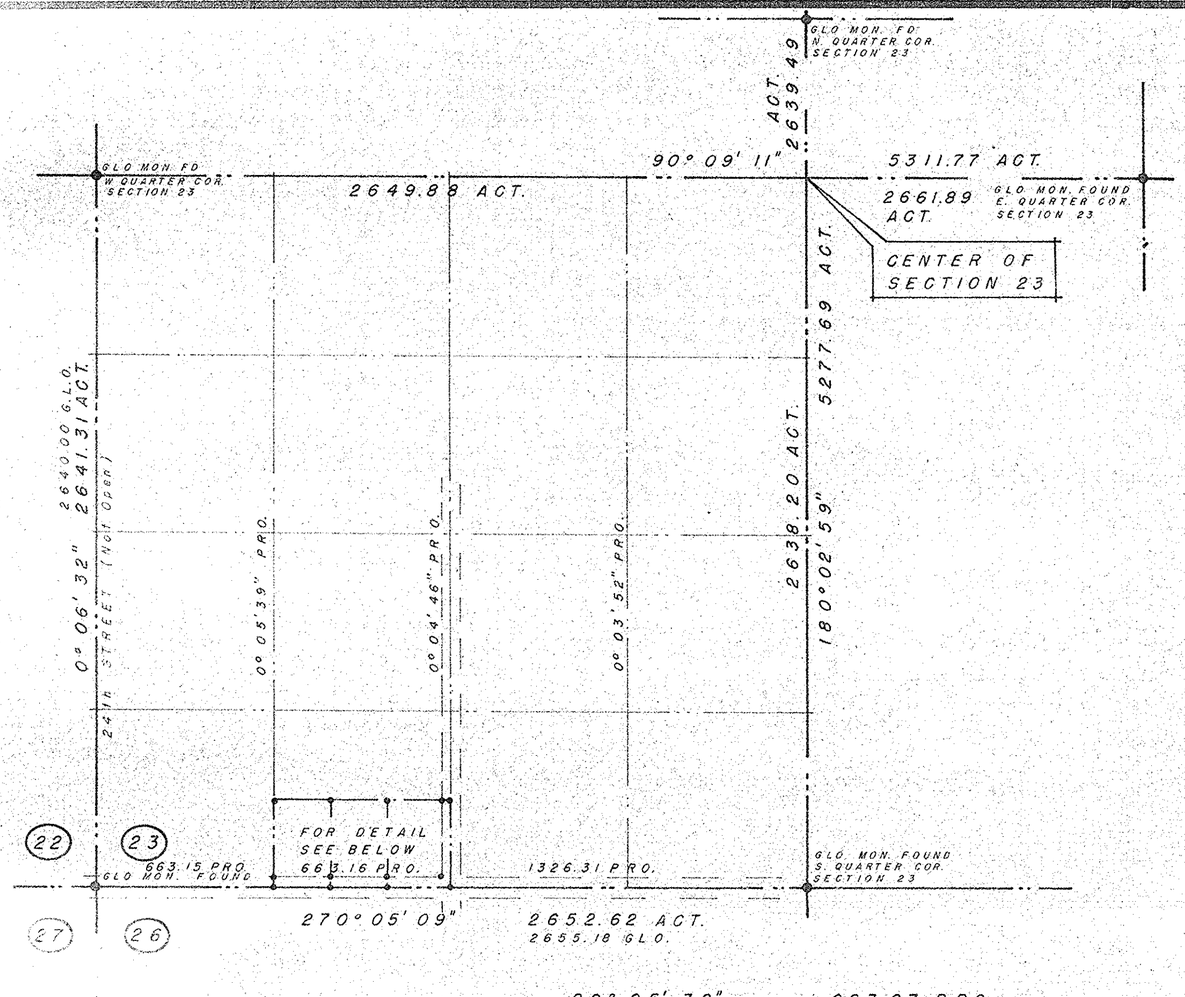


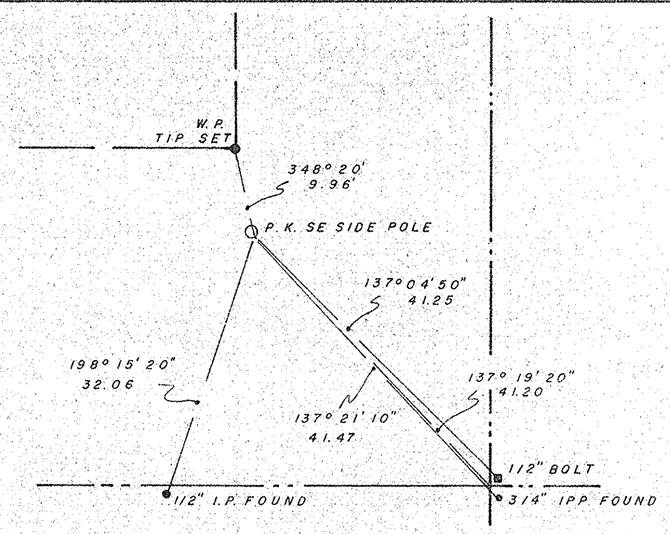


I HEREBY CERTIFY THAT I HAVE SURVEYED THE LAND SHOWN ON THIS PLAT, THAT THIS PLAT IS A TRUE AND CORRECT REPRESENTATION OF THAT SURVEY, THAT I HAVE FOUND OR SET THE SURVEY MONUMENTS SO INDICATED HEREON AND THAT THIS SURVEY AND PLAT COMPLIES WITH THE RECOMMENDED MINIMUM PROCEDURAL AND PERFORMANCE GUIDELINES FOR LAND SURVEYING SERVICES IN ARIZONA AS ADOPTED MAY 14, 1983 BY THE ARIZONA PROFESSIONAL LAND SURVEYORS, (ACCURACY ZONE 'B' 1:10 000).

R. J. FISH, 12317

Documents

PARCEL Nº 211-64-002 N
STD TITLE INS. POLICY (SECURITY TITLE / SAFECO)
Nº 44845446 (5/7/84) 44/7/1/JK/JS/lh
DKT 8516 PG. 306
" 8212 " 929
" 1816 " 404
" 13760 " 681
INST Nº 83 208 273

COPPES 684 3056 FISH




## LEGEND

| | | |
|---|---|---|
| T.I.P. | = | TAGGED IRON PIN (Nº 12317) |
| G.L.O. | = | UNITED STATES GENERAL LAND OFFICE |
| I.P. | = | IRON PIN |
| I.P.P. | = | IRON PIPE |
| P.K. | = | PARKER – KAYLON MASONRY NAIL |
| PRO. | = | PROPORTIONAL FIELD MEASURMENT |
| ACT. | = | ACTUAL FIELD MEASUREMENT |
| POLE | = | UTILITY POLE |
| CALC. | = | MEASURMENT DERIVED THRU INDIRECT MATHEMATICAL PROCESS |
| W.P. | = | 5' STEEL WITNESS POST |

THE SOUTH HALF OF THE SE QUARTER OF OF THE SW QUARTER OF THE SW QUARTER OF THE SW QUARTER OF SECTION 23, T6N R3E OF THE GILA AND SALT RIVER MERIDIAN

SURVEYED FOR

ALICIA JONES COPPES




NORTH BASED ON AN AZIMUTH OF 359° 59', RECKONED CLOCKWISE FROM NORTH PER G.L.O. RECORD DIRECTION FOR W. LINE SEC. 35

R. J. FISH, RLS 12317
3416 W. CAROL
PHOENIX, ARIZONA 85021
866 2126

50 0 50 100 1" = 50 200 300

DIV #58720-2