Plat of Property of

FRANK PUCINELLI

A Portion of the SW¼ NW¼ Sec. 1
T1N, R3E G&SRB&M

Compiled by

W. T. Keplinger - Engineer

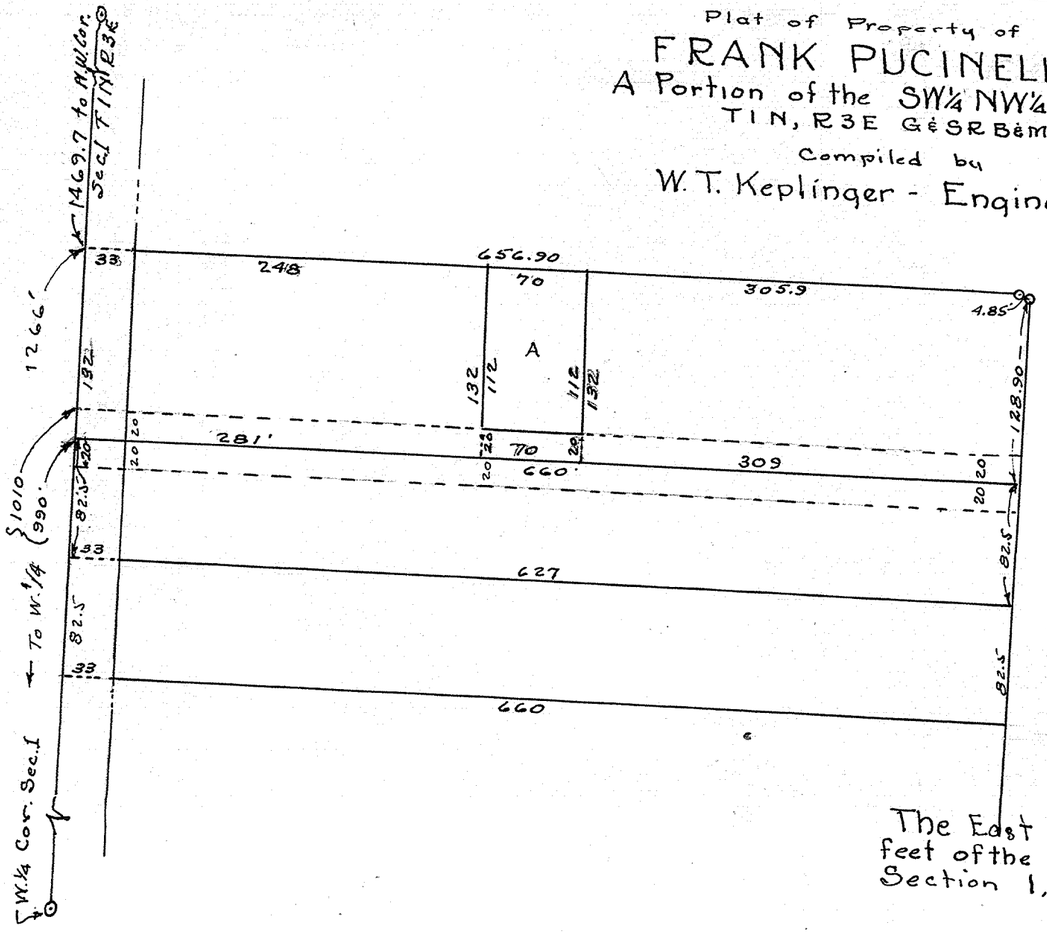



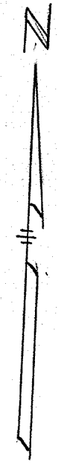

Scale 1" = 100 ft
501211

Roadway —: The North 40 feet of the South 1010 ft. of the West 660 ft. of the SW¼ NW¼ Sec. 1, T1N, R3E. G&SRB&M for Roadway Purposes.

Tract A

The East 70 ft. of the West 351 of the North 112 feet of the South 1266 feet of the SW¼ NW¼ Section 1, T1N, R3E, G&SRB.&M.

DIN 58517-1

1-12-35