A SKETCH SHOWING THE LOCATION
OF A PARCEL OF LAND PROPOSED
FOR RELEASE
FOR
MR. ROBERT P. MENDENHALL
ROUTE 1, BOX 570, GLENDALE, ARIZ.

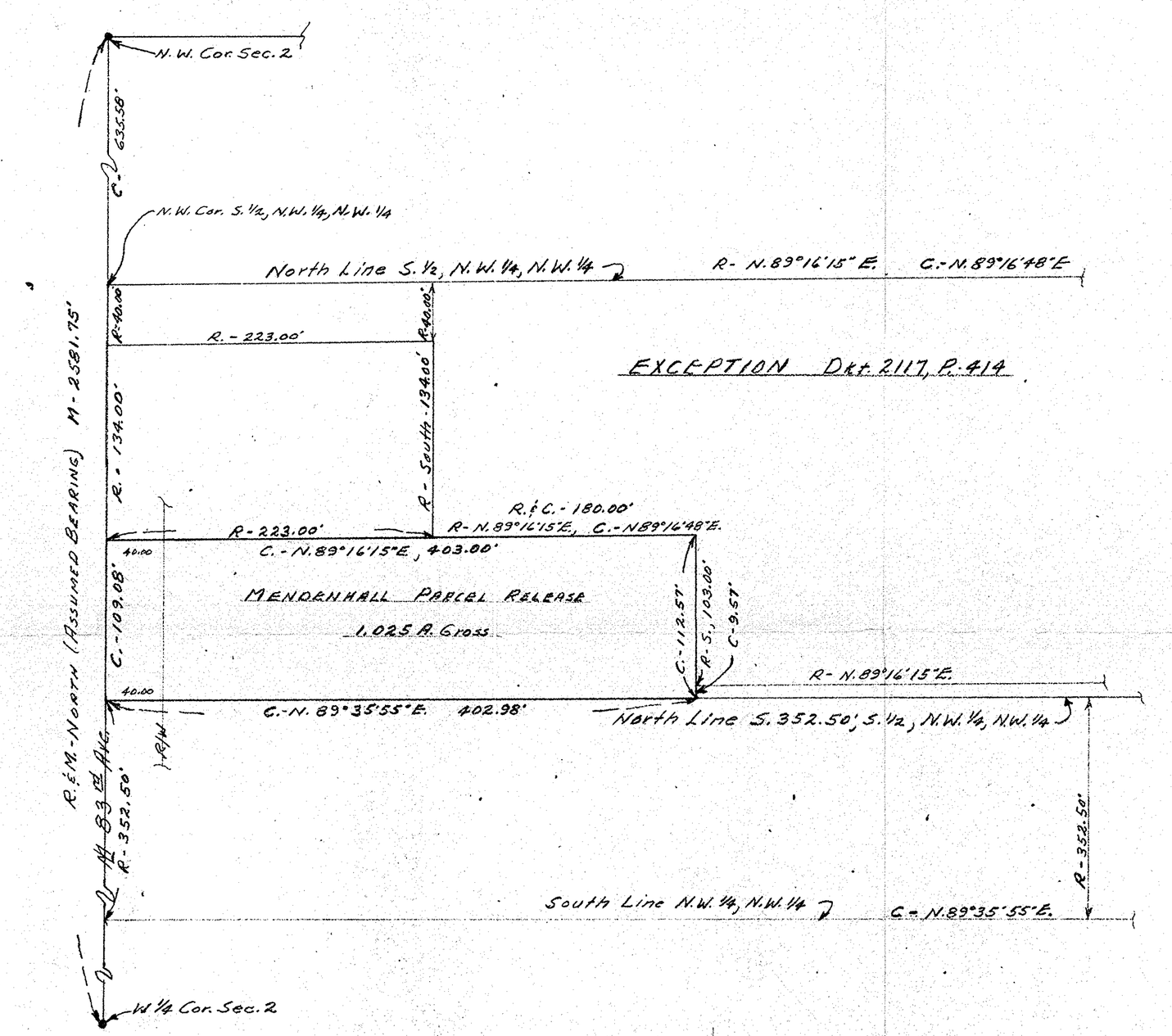



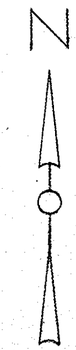

Scale = 1" = 60'

LEGEND:
R = Docket 2117, Page 414 & Dkt 3231, P. 523, M.C.R.
M = Field Measurement
C = Calculated From M.

Certification:
This will certify that the calculated information shown hereon was compiled from a survey of the N.W. 1/4, Sec. 2, T. 2 N., R. 1 E., G. & S.R. B. & M. made by me in October, 1959.

Eugene A. Skelley

REGISTERED LAND SURVEYOR
CERTIFICATE NO. 1661
SKELLEY
ARIZONA, U.S.A.
Date Surveyed 2/1/67

ARIZONA SURVEYING SERVICE
2802 W. Salano Dr., N. Phoenix, Ariz.
Drawing No. L-67-492

DIN # 57884