REPORT OF SURVEY

OF

THE NW 1/4, SEC 14, T2N, R1W
G&S.R. B&M., MARICOPA CO. ARIZ.
EXCEPT THE NW1/4 THEREOF.

FOR

MR. A.E. LUX,
12190 W. SAN MIGUEL
LITCHFIELD PARK, ARIZ.



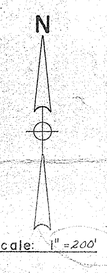

LEGEND

- ● = Monument Found
- ● = Iron Pipe or Iron Bar Found
- ○ = 1/2" I.D. Iron Pipe Tagged L.S. 1681 Set This Survey
- R = Data From Maricopa County Records
- CR = Calculated From R
- M = Measured in Field
- CM = Calculated From M
- = Wire or Wood Fence
- = Chain Link Fence
- = Block or Stone Wall

Field Rabitaw - 4-15-M

CERTIFICATION: This will certify that the survey shown hereon was done under my supervision during the month of JAN, 1973.

DIN # 57880

ARIZONA SURVEYING SERVICE
5704 N. 27th AVENUE, PHOENIX, ARIZONA
Drawing No. L-72-11739 Phone: 242-0539

SHEET 1 of 1

CERTIFICATION: This will certify that the survey shown hereon was



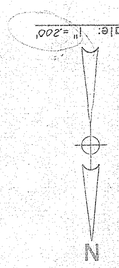

LEGEND

● = Monument Found
● = Iron Pipe or Iron Bar Found
○ = 1/2" I.D. Iron Pipe Tagged L.S. 1681 Set This Survey
R = Data From Maricopa County Records
CR = Calculated From R
M = Measured in Field
CM = Calculated From M
= Wire or Wood Fence
= Chain Link Fence
= Block or Stone Wall

REPORT OF SURVEY
OF
THE NW 1/4, SEC 14, T2N, R1W
G&S.R. B&M., MARICOPA CO. ARIZ.
EXCEPT THE NW1/4 THEREOF.
FOR
MR. A.E. LUX,
12190 W. SAN MIGUEL
LITCHFIELD PARK, ARIZ.