A SURVEY OF A PORTION OF THE, S.1/2, S.E.1/4, SEC.15, T.2N., R.1W., G.&S.R.B.&M., MARICOPA COUNTY, ARIZONA FOR BOB DAVENPORT

FENCE LOCATION

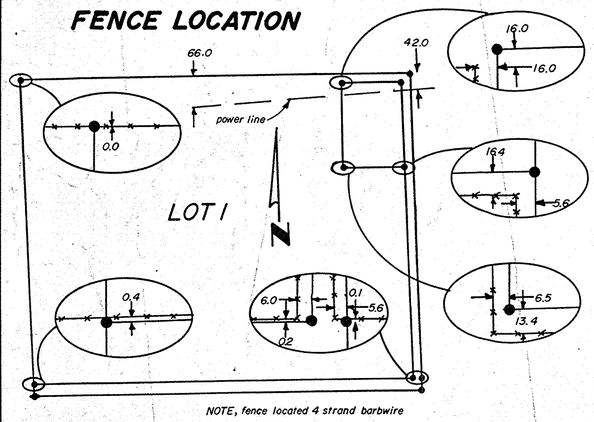

NOTE, fence located 4 strand barbwire

SECTION BOUNDARY:

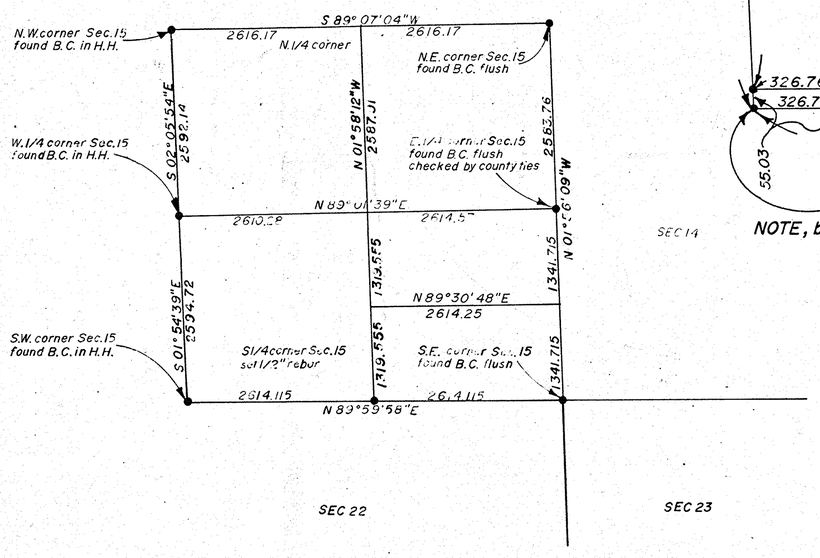

scale 1" = 1000'

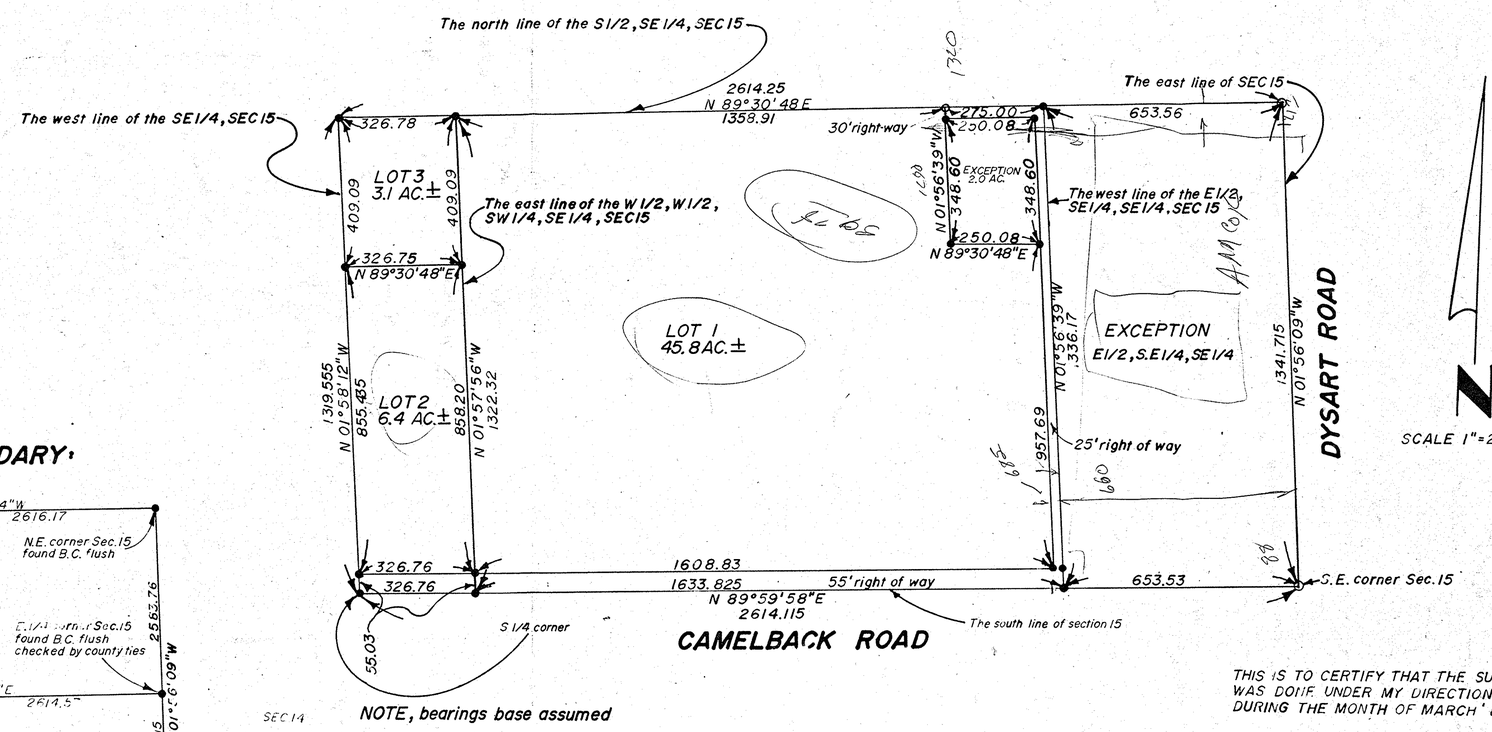

SCALE 1" = 200'

NOTE, bearings base assumed

THIS IS TO CERTIFY THAT THE SURVEY WAS DONE UNDER MY DIRECTION DURING THE MONTH OF MARCH '83

LEGEND: set 1/2" rebar with plastic cap marked R. FANNIN, RLS 14177

2739

By Affiliated Surveyors of Arizona Inc.

Drawing by R. Fannin

JOB 830315-A

DIN # 56835