RESULTS OF SURVEY

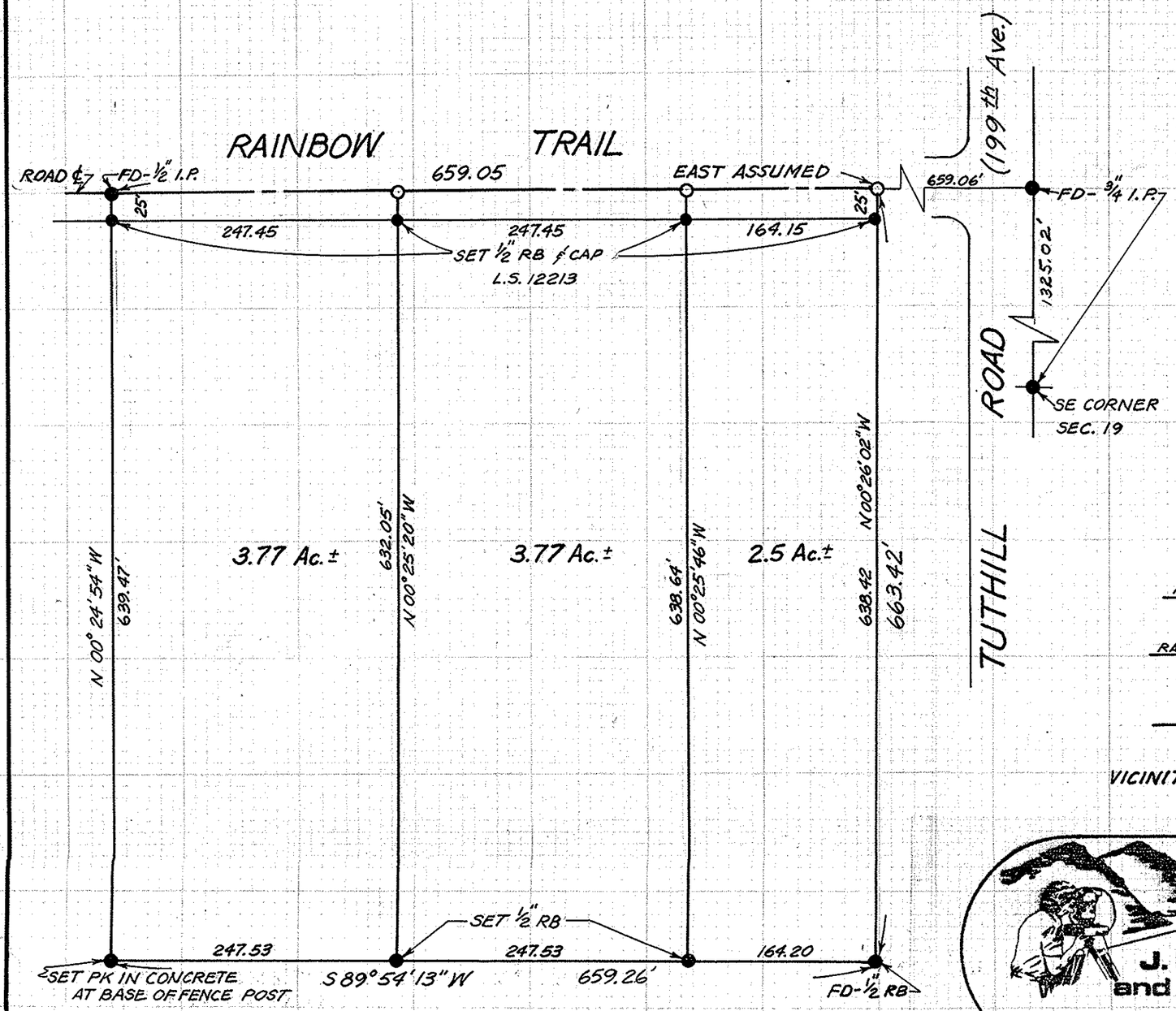

LEGAL DESCRIPTION

THE NW 1/4, OF THE SE 1/4, OF THE SE 1/4, OF SEC. 19, TOWNSHIP 1 SOUTH, RANGE 2 WEST, G&SRB&M

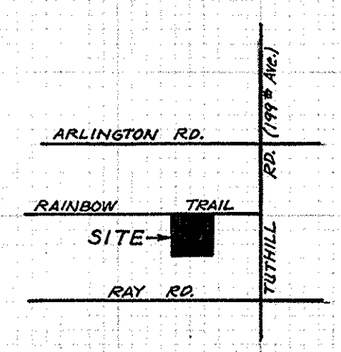

VICINITY MAP (NO SCALE)



SCALE 1" = 100'



J. L. ANDREWS and ASSOCIATES
6747 N. BLACK CANYON
PHOENIX ARIZ. 85015
P.O. BOX 35161
PH. 242-6229

PREPARED FOR
HARRY SUBRIZE
6748 W. MC KINLEY
PHOENIX, AZ.

SCALE: 1" = 100'	DRAWING NO. 8124
DATE: 3-26-81	DRAWN BY: K.E.O.

DIN# 56757-1/1
APLS

A1-018