MESA BONITA RANCH PROPERTY

MORTON BODFISH, PROPRIETOR.

MAP SHOWING RESULTS OF SURVEY OF PORTIONS OF SECTIONS 27, 28, AND 29, T8N, R5W, AND PORTIONS OF SECTIONS 13 AND 14, T9N, R6W, AND PORTIONS OF SECTIONS 11, 12, 13, AND 14 T8N, R5W G&SR B&M. MARICOPA AND YAVAPAI COUNTIES, ARIZ.

TITLE IN THE HASSAYAMPA LAND AND INVESTMENT COMPANY

BY B. A. WILLMOTH
REG. ENG'R

SCALE: 1" = 400'

CERTIFICATE OF SURVEY

This is to certify that the survey of the property described and plotted hereon was made by me during the month of September 1952, Revised Nov 1953

B. A. Willmoth
B. A. WILLMOTH
REG. ENG'R

REGISTERED HIGHWAY ENGINEER
CERTIFICATE NO. 2
WM. A. WILLMOTH
REG. NO. 100
PRESCOTT, ARIZ.

WEST PASTURE

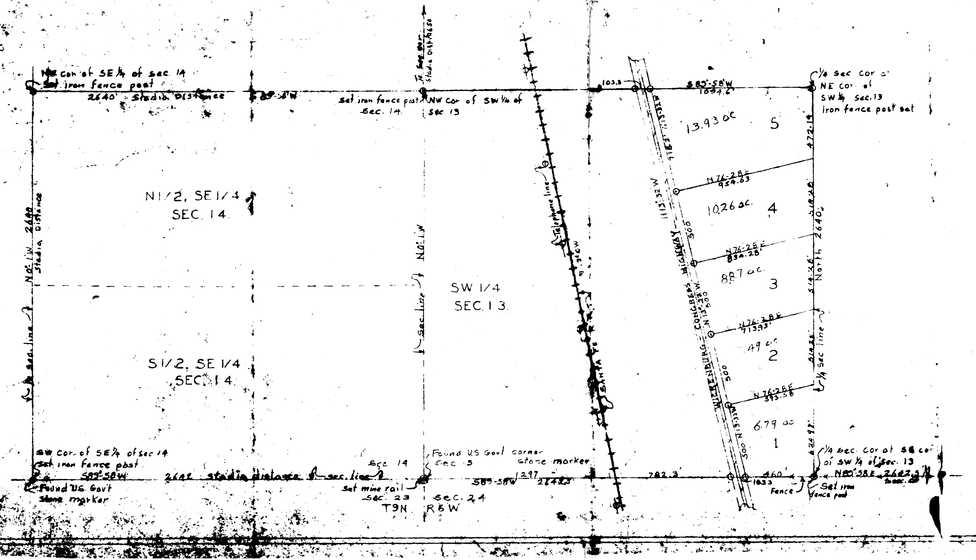

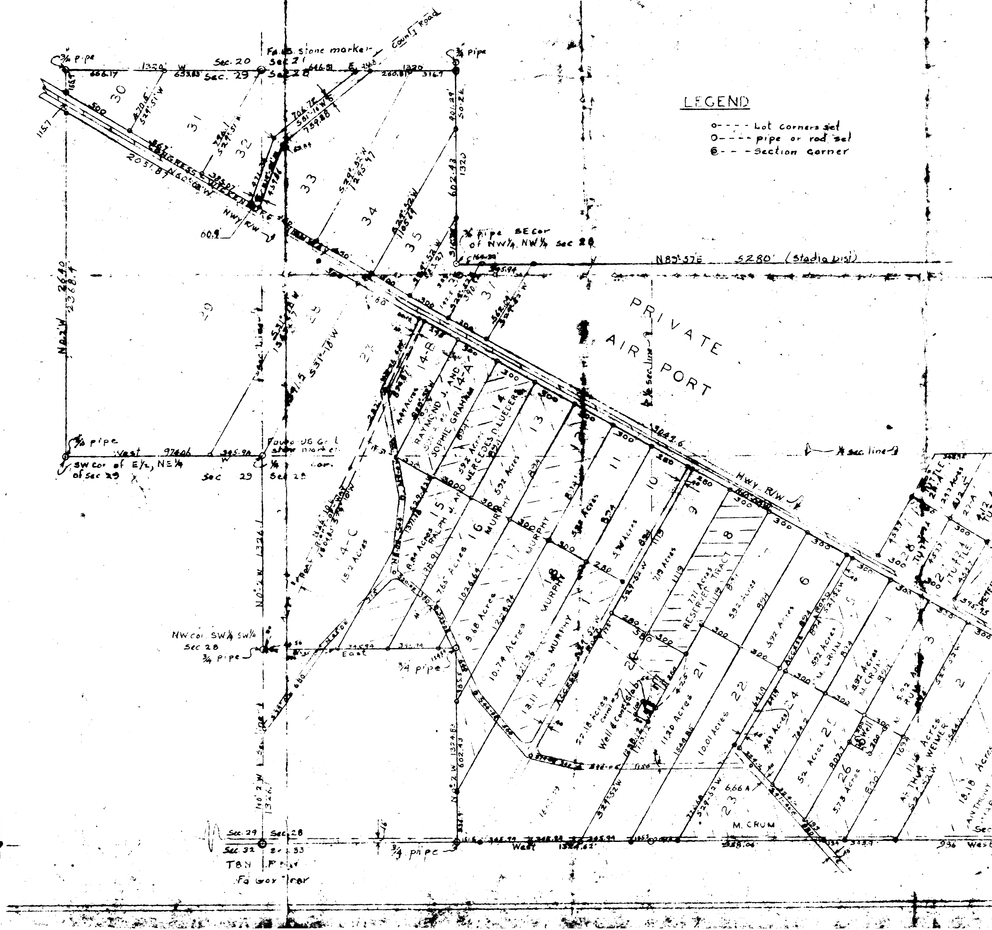

LEGEND

o- - - Lot corners set
O- - - pipe or rod set
⊕- - - Section corner

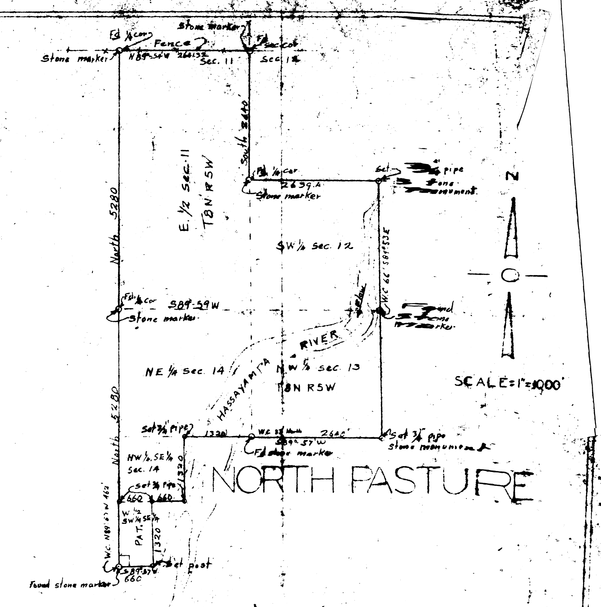

SCALE: 1" = 400'

DIN 55735