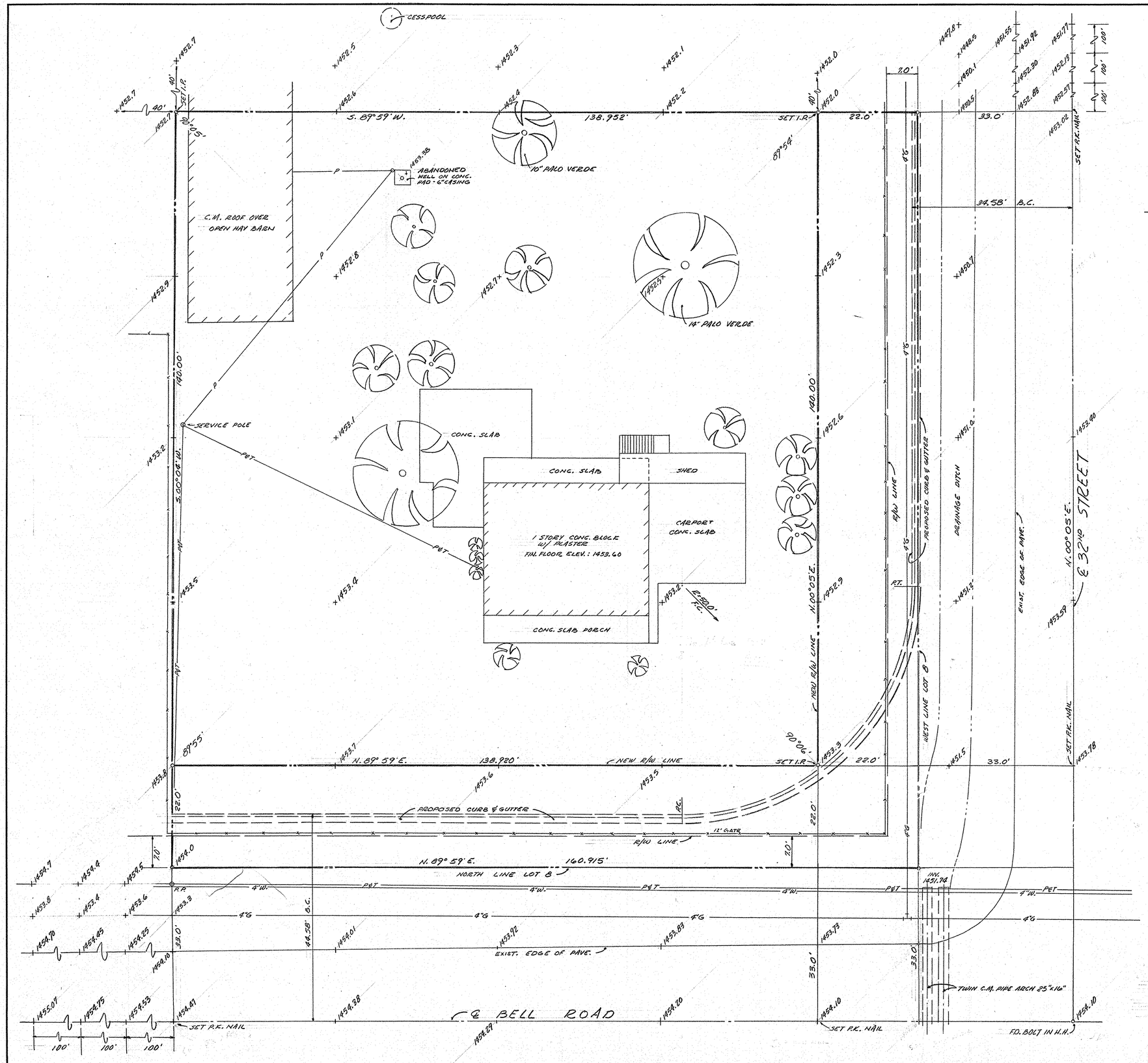

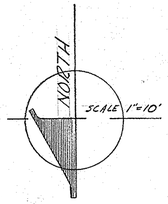

LEGAL DESCRIPTION

THE NORTH 162.00' OF THE WEST ½ OF LOT 8, PARADISE ACRES, ACCORDING TO BOOK 37 OF MAPS, PAGE 16, RECORDS OF MARICOPA COUNTY, ARIZONA.

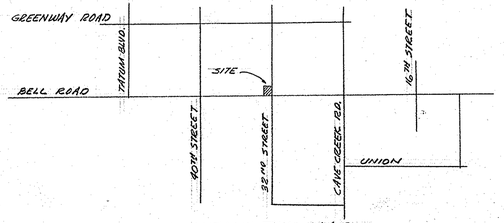

VICINITY MAP
SCALE: 1" = 1 MILE

CERTIFICATE

I HEREBY CERTIFY THAT THE SURVEY OF THE PROPERTY DELINEATED HEREON WAS MADE UNDER MY DIRECTION APRIL 18, 1964 AND THAT ALL CORNERS WERE SET. NO ENCROACHMENTS WERE FOUND TO EXIST.

H. Oliver O'Farrell
REGISTERED CIVIL ENGINEER
STATE OF ARIZONA #1273

REGISTERED CIVIL ENGINEER CERTIFICATE NO. H. OLIVER O'FARRELL EXPIRES DEC. 31, 19 64 ARIZONA, U.S.A.

B.M. (M.C.H.D. DATUM)
RIM OF H.H. AT INTERSECTION OF BELL RD. & 32ND ST.
ELEV. 1454.10

SURVEY OF S.E. CORNER 32ND ST. & BELL ROAD		
SCALE: 1" = 10'	APPROVED BY:	DRAWN BY SOA
DATE: 4-20-64		REVISED
SURVEYED FOR FLOYD ERNISSE		
O'FARRELL & ASSOCIATES CONSULTING ENGINEERS PHOENIX ARIZONA		DRAWING NUMBER 464-7

DIN#55541 1/1
APLS

1/3N/3E R1-241

24X36 PRINTED ON NO. 1000H CLEARPRINT