ARCHITECTURAL SURVEY
OF
A PARCEL OF LAND SITUATED WITHIN PART OF THE N.E. 1/4 OF SECTION 3, T.2N., R.4E., OF THE G.&S.R.B.&M. MARICOPA COUNTY, ARIZONA

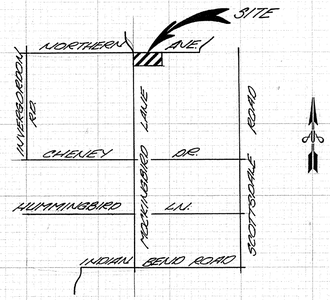

VICINITY MAP:
(N.T.S.)

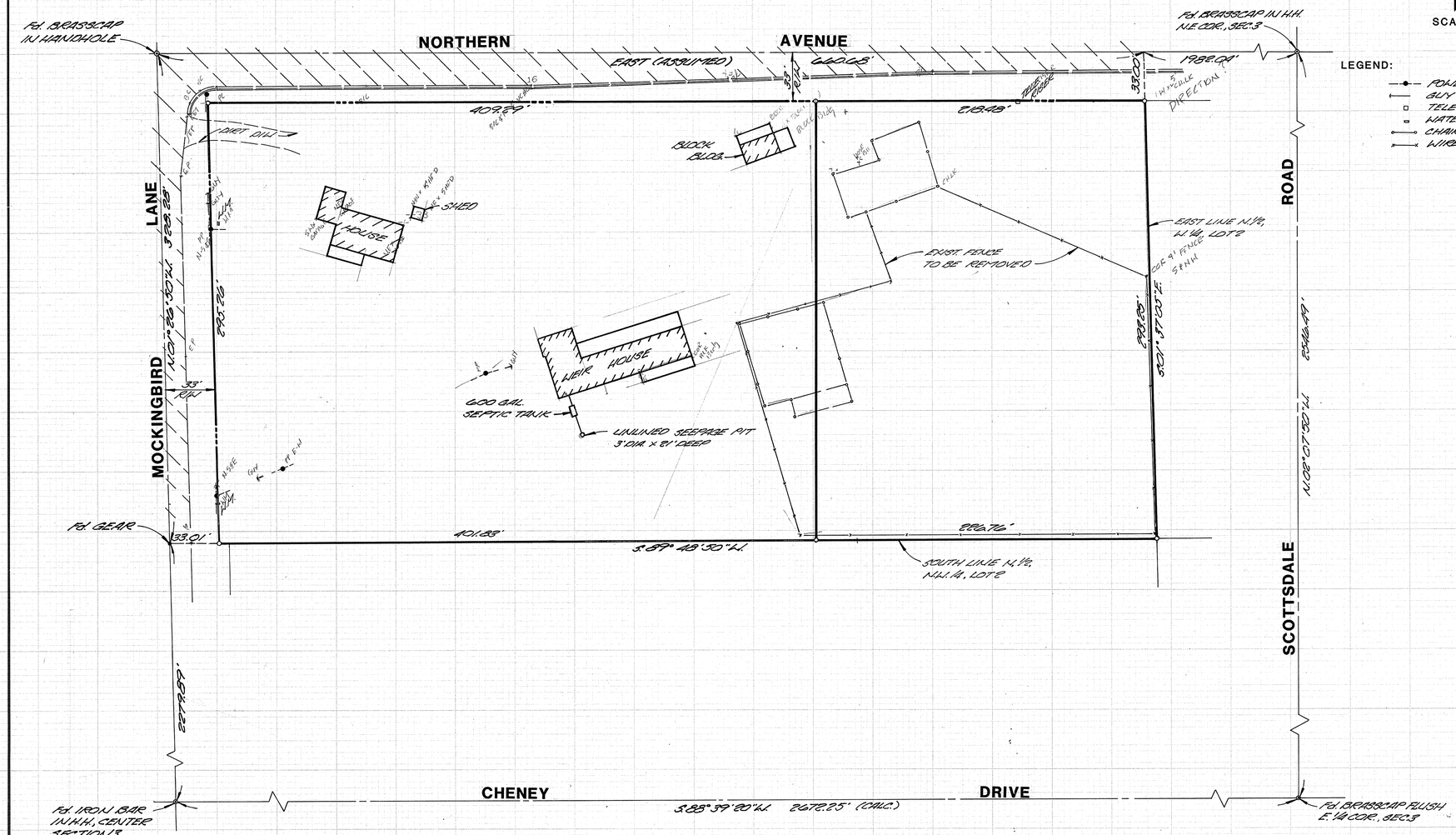

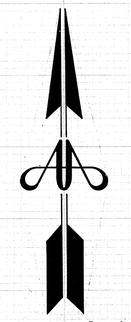

SCALE: 1"=40'

LEGEND:
- POWER POLE
- GUY WIRE
- TELE. RISER
- WATER METER
- CHAIN LINK FENCE
- WIRE MESH FENCE

DIN # 55136-1/1
APLS

Andrews Atherton Inc.
Surveying and Civil Engineering
Jeffrey L. Andrews, R.L.S.
Robert B. Atherton, P.E., R.L.S.
6747 N. Black Canyon ● Phoenix, AZ 85015 ● 242-6229
Centro Plaza-Highway 38 ● P.O. Box 183 ● Angel Fire, NM 87710 ● 377-2356

PREPARED FOR:
RUSSELL R. WEIR
7835 N. MOCKINGBIRD LANE
SCOTTSDALE, ARIZONA

DRAWN BY: JGT	CHECKED BY: RBA
SCALE: 1"=40'	JOB NO: 85-039
DATE: 4/17/85	SHEET 1 OF 1

F2-026 ARCH. SURVEY