REPORT OF SURVEY

OF THE

E. 1/2, S.E. 1/4, & S.E. 1/4, N.E. 1/4, SEC. 23 T. 2 N., R. 1 W.

G. & S. R. B. & M., MAR. CO. ARIZ.

FOR

THE PHOENIX TRAP & SKEET CLUB

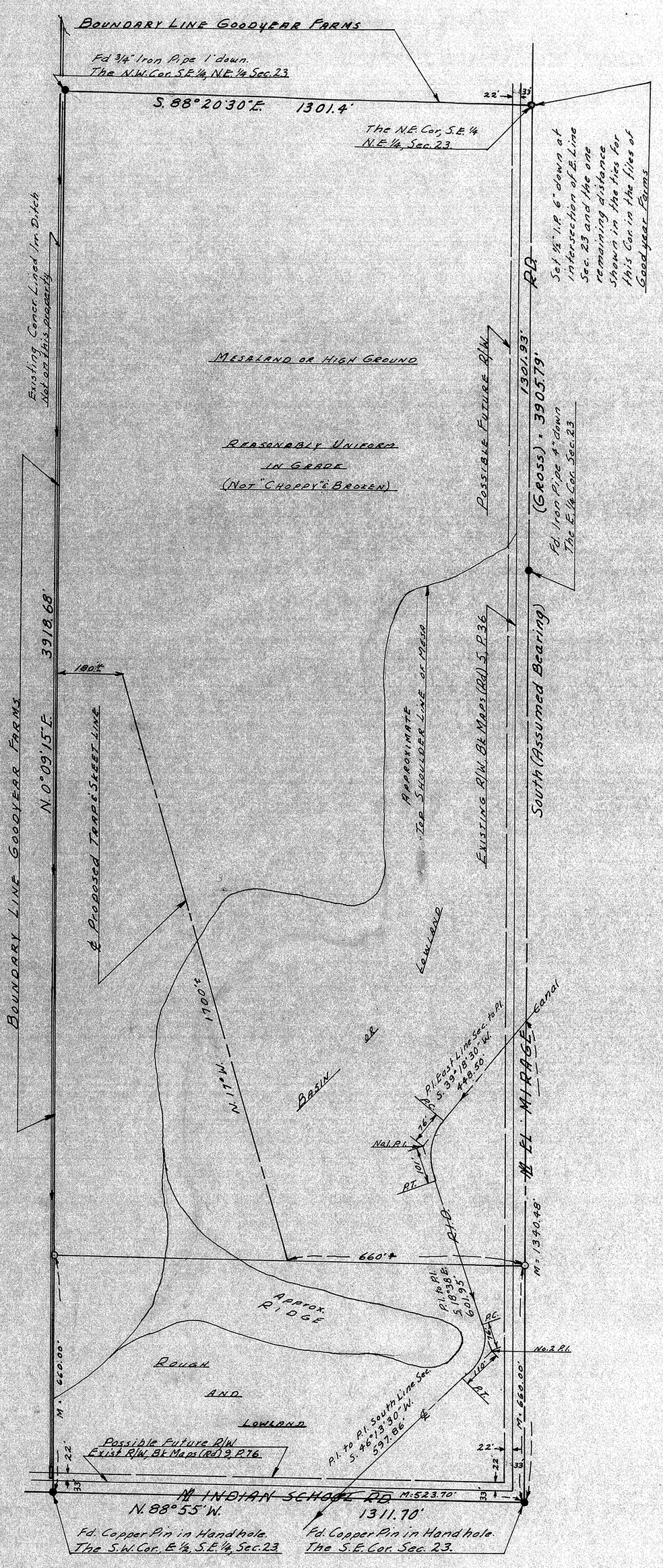

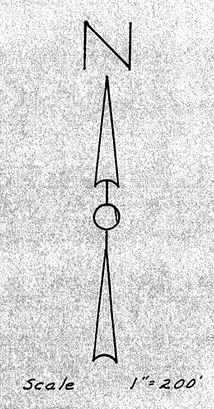

NOTE: The BOUNDARY INFORMATION shown hereon has been calculated from the Boundary Notes of Sec. 23 on file in the Engineering Office of Goodyear Farms at Litchfield Park, Arizona. This information was used also to find or restore long established Cors. shown hereon.

LEGEND:

O = 1/2" iron pipe set
M = Measured in field

NOTE: ℄ Canal shown hereon is Field Location of the easement described Book of Deeds 220, Page 392, M.C.R. The distance from the established P.I.s to the ℄ Canal along the bisector of the interior angle is:

P.I. No. 1 = 26.0'
P.I. No. 2 = 22.0'

This will certify that the field work and computations for the survey shown hereon were made by me during April, 1965

Eugene V. Skelley, R.L.S.

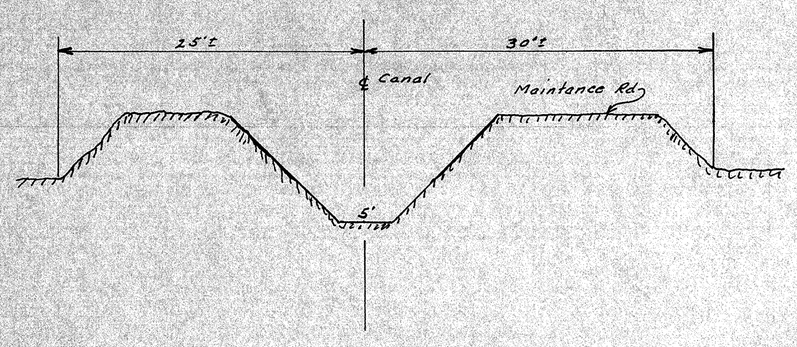

Typical Section of R.I.D. Canal Looking North

REGISTERED LAND SURVEYOR CERTIFICATE NO. 1681 EUGENE V. SKELLEY Date Signed 4/27/65 ARIZONA, U.S.A.

ARIZONA SURVEYING SERVICE

1114 N. 7th ST. PHOENIX, ARIZ.

DRAWING L-65-411

DIN #54821