RESULTS OF SURVEY

EHRENBERG - PHOENIX HIGHWAY
Tonopah T.I. - S.R. 303L
010 MA 094 H6877 01R

ARIZONA DEPARTMENT OF TRANSPORTATION

INTERMODAL TRANSPORTATION DIVISION

ADOT

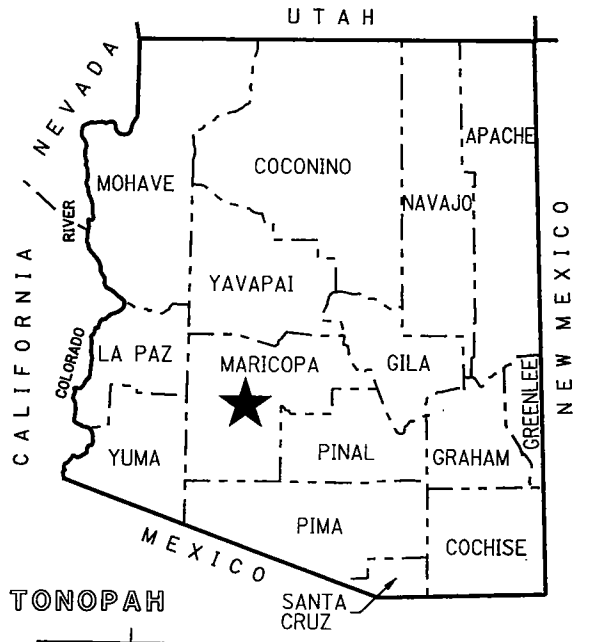

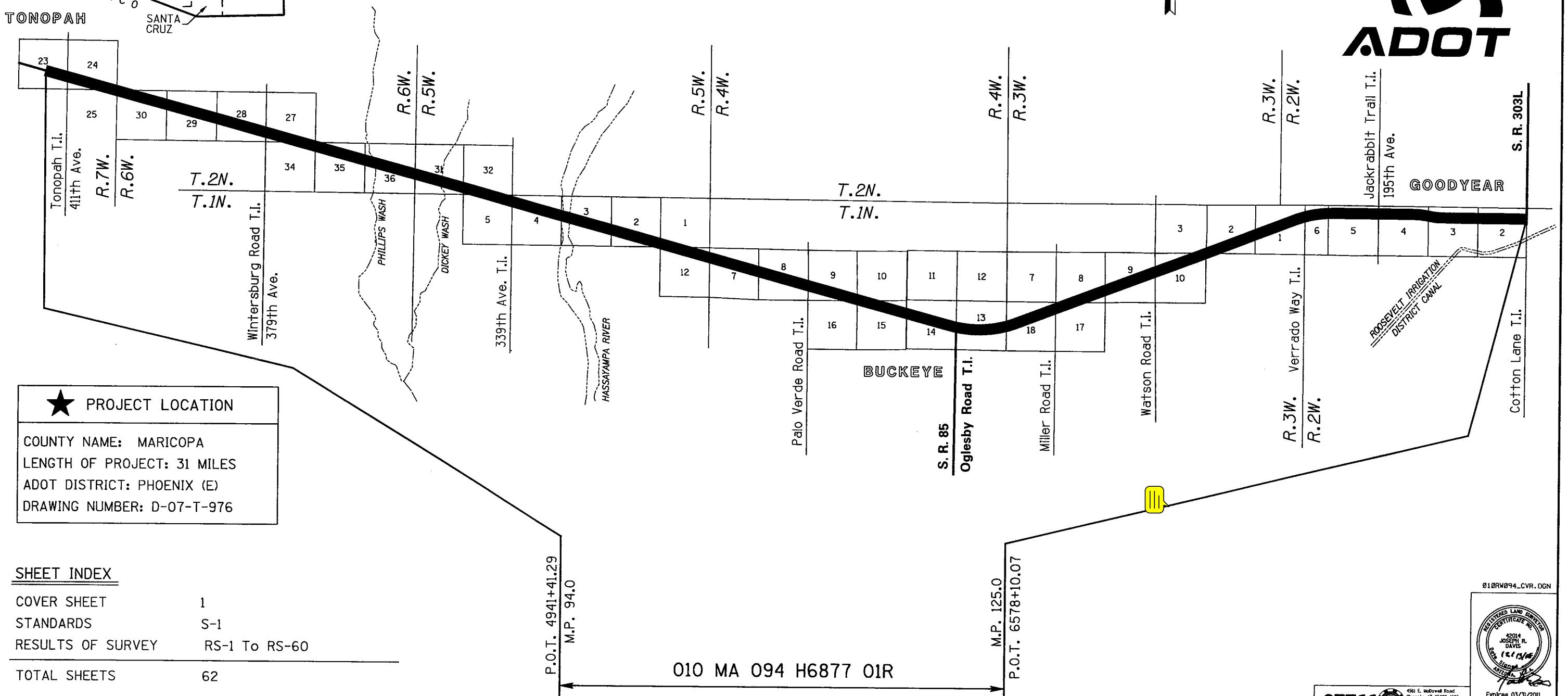

★ PROJECT LOCATION

COUNTY NAME: MARICOPA
LENGTH OF PROJECT: 31 MILES
ADOT DISTRICT: PHOENIX (E)
DRAWING NUMBER: D-07-T-976

SHEET INDEX

COVER SHEET	1
STANDARDS	S-1
RESULTS OF SURVEY	RS-1 To RS-60
TOTAL SHEETS	62

010RW094_CVR.DGN

REGISTERED LAND SURVEYOR
CERTIFICATE NO.
42014
JOSEPH R. DAVIS
DATE SIGNED 12/13/10
Expires 03/31/2011

AZTEC 4561 E. McDowell Road Phoenix, AZ 85008-4505 Tel (602) 454-0402 Fax (602) 454-0403 www.aztec.us

RIGHT OF WAY – STANDARD ABBREVIATIONS & SYMBOLS

A	
Acres	Ac.
Ahead	Ahd.
And Husband	et vir
And Others	et al
And Wife	et ux
Approximate	Approx.
Avenue	Ave.
B	
Back	Bk.
Book	Bk.
Boulevard	Blvd.
Brass Cap	B.C.
Bureau of Indian Affairs	B.I.A.
Bureau of Land Management	B.L.M.
Bureau of Reclamation	B.O.R.
C	
Calculated	(C)
Center	Ctr.
Centerline	℄
Construction	Constr.
Corner	Cor.
County	Co.
Curve Information	
Curve to Spiral	C.S.
Degree of Curve	D
Delta	Δ
Length of Curve	L
Point of Compound Curve	P.C.C.
Point of Curvature	P.C.
Point of Intersection	P.I.
Point of Reverse Curve	P.R.C.
Point of Reverse Spiral	P.R.S.
Point of Tangent	P.T.
Point on Curve	P.O.C.
Point on Tangent	P.O.T.
Point on Semi-Tangent	P.O.S.T.
Radius	R
Spiral rate of change	a
Spiral to Curve	S.C.
Spiral to Tangent	S.T.
Tangent Length	T
Tangent to Spiral	T.S.

D	
Degrees	°
Department	Dept.
Docket	Dkt.
Drainage Easement	DE
Drive	Dr.
E	
Easement	Esmt
East	E.
Electrical	Elec.
Equation	Equa.
Existing	Exist.
F	
Federal	Fed.
Feet	'
Flowage Easement	FE
Final Order of Condemnation	FOC
Found	Fd.
H	
Highway	Hwy.
Highway Easment Deed	HED
Homestead Entry Survey	HES
I	
Inch	In. or "
Irrigation	Irr.
J	
Junction	Jct.
L	
Lane	Ln.
Left	Lt.
Local Tangent Bearing	L.T.B.
M	
Measured	(M)
Mile Post	M.P.
Mineral Survey	M.S.
Minutes	'
Miscellaneous	Misc.
Monument	Mon.
N	
North	N.
Not to Scale	N.T.S.
Number	No.
P	
Page	Pg.
Parcel	Par.
Parkway	Pkwy.
Place	Pl.
Ponding Easement	PE
Public Utility Easement	PUE
Q	
Quit Claim Deed	QCD
R	
Railroad	R.R.
Range	R.
Record	(R)
Right	Rt.
Right of Way	R/W
Road	Rd.
S	
Seconds	"
Section	Sec.
Sheet	Sht.
Slope Easement	SE
South	S.
Special Warranty Deed	SWD
Square	Sq.
Square Feet	S.F.
State Route	S.R.
Station	Sta.
Street	St.
Subdivision	Subd.
T	
Telegraph	Tlg.
Telephone	Tel.
Township	T.
Temporary	Temp.
Temporary Construction Easement	TCE
Traffic Interchange	T.I.
U	
United States General Land Office	U.S.G.L.O.
W	
West	W.
Warranty Deed	WD

Boundary Lines
- City Limit Line
- County Line
- Forest-City Limit Line
- Forest-Reservation Line
- Land Grant Boundary Line
- National-State Boundary Line

Centerlines
- Exist. Centerline w/ticks
- Exist. Centerline wo/ticks
- New Constr. Centerline
- New Survey Centerline
- Railroad Centerline
- Centerline on Results of Survey

Control Lines
- Exist. Access Control Line
- New Access Control Line

Easement Lines
- Exist. Easement Line
- Exist. Drainage Easement Line
- New Perpetual Easement Line
- TCE Line

Misc. Lines
- Ditch-River Line
- Meander Line
- Mining Claim Line

Property Lines
- Lease Property Line
- Property Line
- Subdivision Property/Road Line
- Additional area to be acquired

Public Land Survey Lines
- Mid Section Line
- Section Line
- Sixteenth (1/16) Line
- Township-Range Line

R/W Lines
- Exist. ADOT R/W Line
- Exist. Non-ADOT R/W Line
- New R/W Line
- Railroad R/W Line
- Railroad-Highway R/W Line

Topographic Features
- Cut Slope Limit Line
- Exist. Fence Line
- Exist. Topo Line
- Fill Slope Limit Line
- New Fence Line

Break Line

Data Circle (1)

Data Hex (1)

Data Square [1]

Dimension Arrow

Dimension Tie

Exist. ADOT R/W Monument

New R/W Monument

Centerline Control or Supplemental Monument

Property Anchor Bar

Property-Lease & Unpatented Mining Claim Anchor Bar

Property Limit Arrow

Property-Lease & Unpatented Mining Claim Limit Arrow

Parcel Bubble (7-8858)

Survey Control Pt or Angle Point

N

T.1S. R.6E.

SECTION 7
MARICOPA CO.

North Arrow

31 | 32 / 6 | 5 — Found or Set Section Corner

4 o 3 — Found or Set Quarter Corner

3 — Found or Set Center Quarter Corner

31 | 32 / 6 | 5 — Unfound Section Corner

4 / 9 — Unfound Quarter Corner

3 — Unfound Center Quarter Corner

MP 115 — Mile Post Marker

Ø1ØRWØ94_STD.DGN

DRAWING NO.	D-07-T-976	ARIZONA DEPARTMENT OF TRANSPORTATION INTERMODAL TRANSPORTATION DIVISION RIGHT OF WAY PLANS SECTION
SURVEY	JUNE 2007	HIGHWAY NAME: EHRENBERG - PHOENIX
DRAWN/DATE	MILONE 03/08	FEDERAL AID NO.: UNASSIGNED
ADOT REVIEW	DON CASDORPH	PROJECT NO.: 010 MA 094 H6877 01R
AZTEC 4511 E. McDowell Road, Phoenix, AZ 85008-4505, Tel (602) 454-0402, Fax (602) 454-0403, www.aztecus		
ROUTE NO.: I-10	LOCATION: Tonopah T.I. - S.R. 303L	

REGISTERED LAND SURVEYOR — CERTIFICATE NO. 42014 — JOSEPH R. DAVIS — 12/13/08 — ARIZONA U.S.A. — Expires 03/31/2011

SHEET S-1

12/13/2008 R:\PHOENIX\V8PROJECTS\06202-08 TONOPAH\SURVEY\DGN\ROS\Ø1ØRWØ94_STD.DGN

RESULTS OF SURVEY

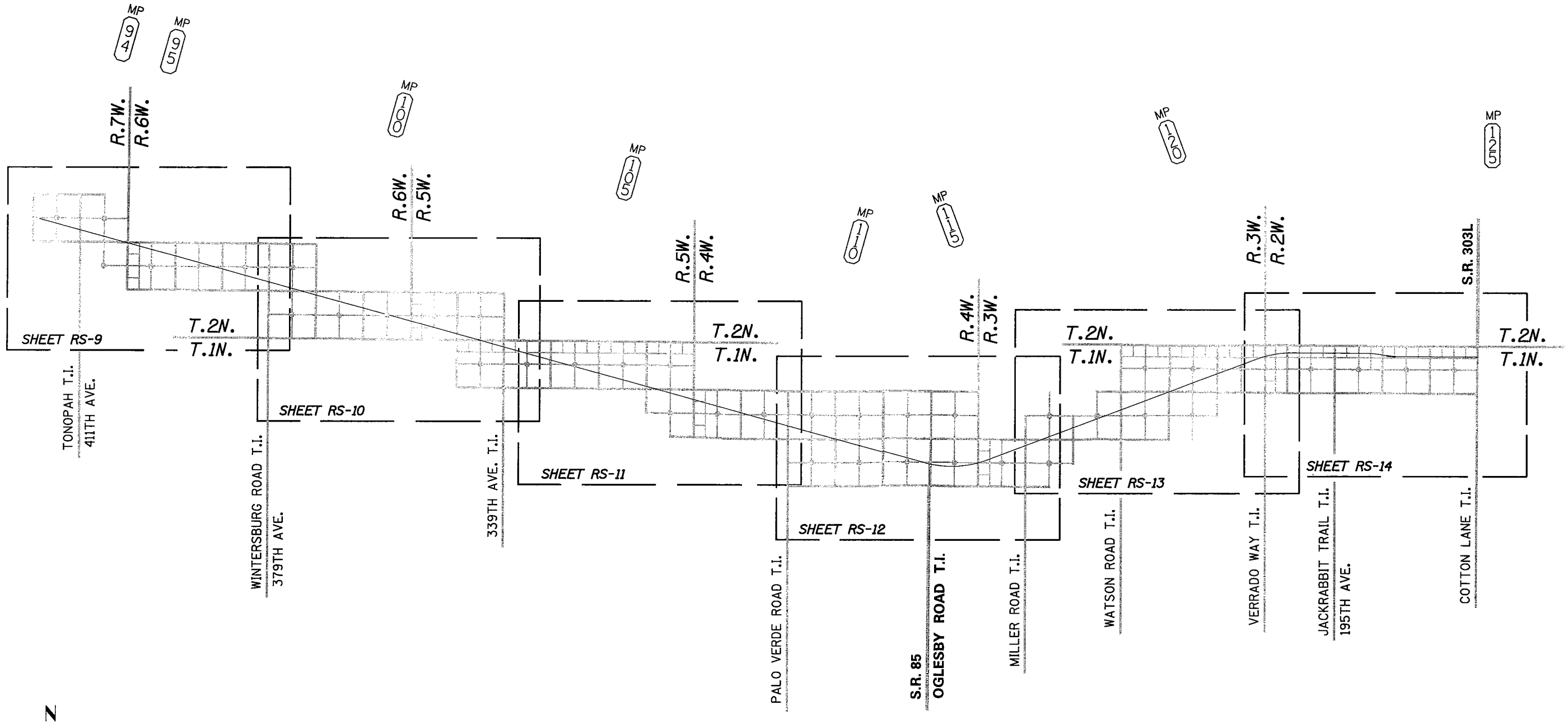

SECTIONAL CONTROL SHEET LAYOUT

N

Maricopa Co.

0 3000 6000
Scale

Ø10RW094_RSØ1.DGN

CHANGE ORDER REVISIONS			
C.O. NO.	DATE	BY	DESCRIPTION OF REVISIONS

DRAWING NO.	D-07-T-976
SURVEY	JUNE 2007
DRAWN/DATE	MILONE 03/08
ADOT REVIEW	DON CASDORPH

AZTEC 4561 E. McDowell Road Phoenix, AZ 85008-4505 Tel (602) 454-0402 Fax (602) 454-0403 www.aztecaz

ARIZONA DEPARTMENT OF TRANSPORTATION
INTERMODAL TRANSPORTATION DIVISION
RIGHT OF WAY PLANS SECTION

HIGHWAY NAME: EHRENBERG - PHOENIX

FEDERAL AID NO.: UNASSIGNED

PROJECT NO.: 010 MA 094 H6877 01R

ROUTE NO.: I-10

LOCATION: Tonopah T.I. - S.R. 303L

REGISTERED LAND SURVEYOR CERTIFICATE NO. 42014 JOSEPH R. DAVIS Signed 12/13/08 Expires 03/31/2011

SHEET RS-1

12/13/2008 R:\PHOENIX\V8PROJECTS\06202-08 TONOPAH\SURVEY\DGN\ROS\Ø10RWØ94_RSØ1.DGN

RESULTS OF SURVEY

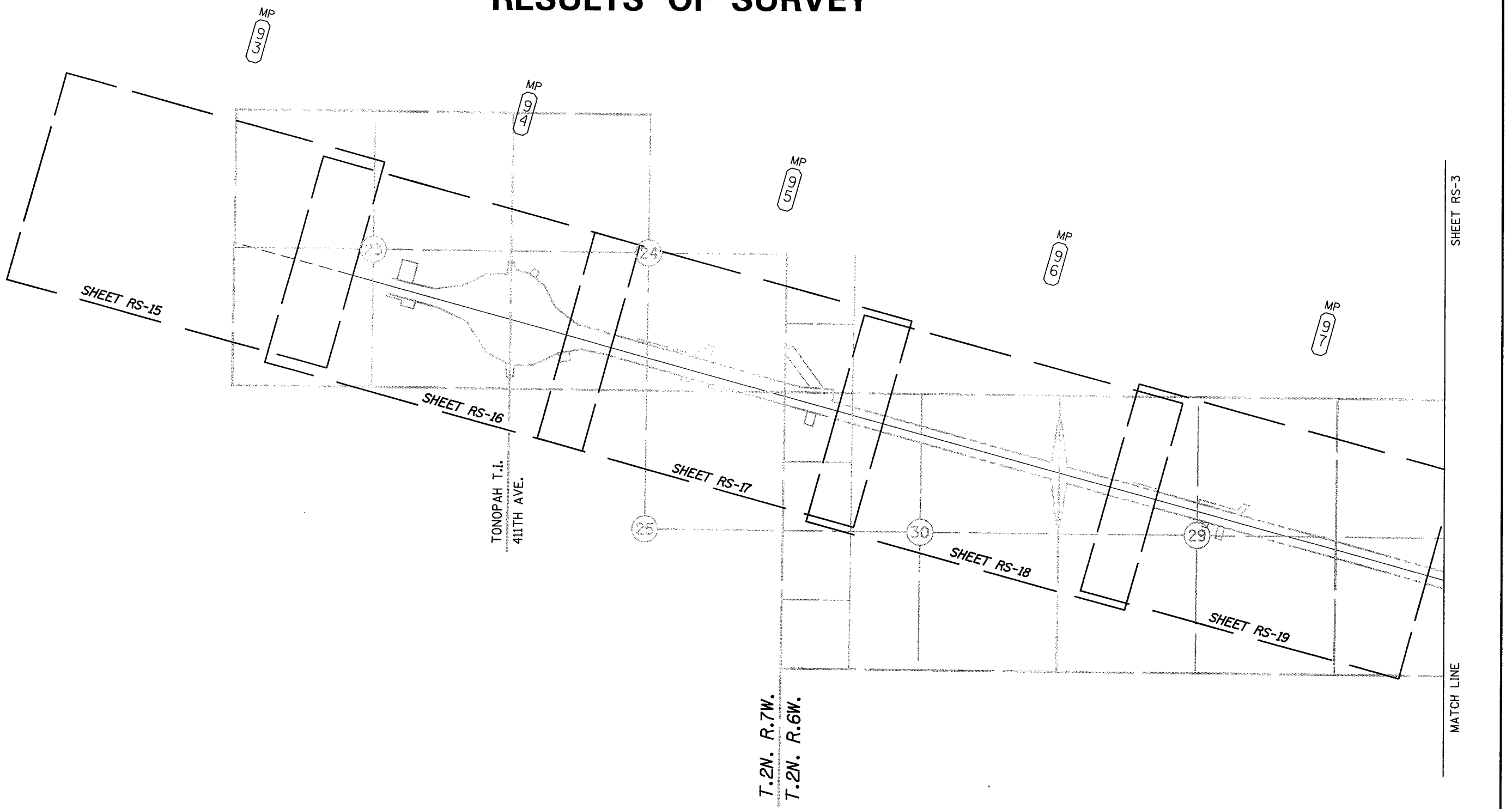

R /W CORRIDOR SHEET LAYOUT

N

Maricopa Co.

0 500 1000
Scale

Ø10RW094_RS02.DGN

CHANGE ORDER REVISIONS			
C.O. NO.	DATE	BY	DESCRIPTION OF REVISIONS

DRAWING NO.	D-07-T-976
SURVEY	JUNE 2007
DRAWN/DATE	MILONE 03/08
ADOT REVIEW	DON CASDORPH

AZTEC 4561 E. McDowell Road Phoenix, AZ 85008-6505 Tel (602) 454-0402 Fax (602) 454-0403 www.aztec.us

ARIZONA DEPARTMENT OF TRANSPORTATION
INTERMODAL TRANSPORTATION DIVISION
RIGHT OF WAY PLANS SECTION

HIGHWAY NAME: EHRENBERG - PHOENIX

FEDERAL AID NO.: UNASSIGNED

PROJECT NO.: 010 MA 094 H6877 01R

ROUTE NO.: I-10

LOCATION: Tonopah T.I. - S.R. 303L

REGISTERED LAND SURVEYOR CERTIFICATE NO. 52014 JOSEPH R. DAVIS 12/13/08 Date Signed ARIZONA, U.S.A.

Expires 03/31/2011

SHEET RS-2

RESULTS OF SURVEY

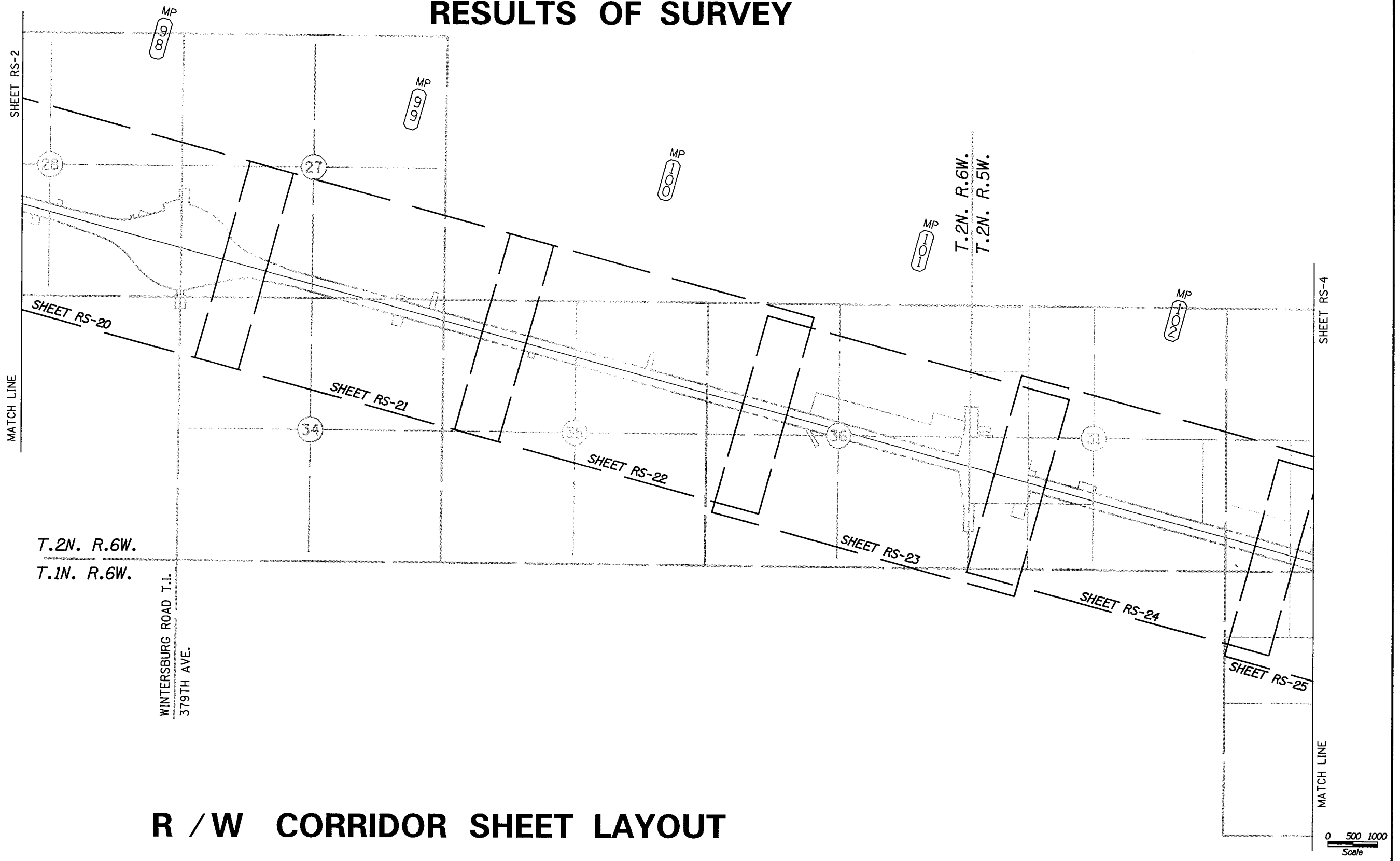

R /W CORRIDOR SHEET LAYOUT

Ø1ØRWØ94_RSØ3.DGN

CHANGE ORDER REVISIONS			
C.O. NO.	DATE	BY	DESCRIPTION OF REVISIONS

DRAWING NO.	D-07-T-976
SURVEY	JUNE 2007
DRAWN/DATE	MILONE 03/08
ADOT REVIEW	DON CASDORPH

AZTEC 4561 E. McDowell Road Phoenix, AZ 85008-1505 Tel: (602) 454-0402 Fax: (602) 454-0403 www.aztecus

ARIZONA DEPARTMENT OF TRANSPORTATION
INTERMODAL TRANSPORTATION DIVISION
RIGHT OF WAY PLANS SECTION

HIGHWAY NAME: EHRENBERG - PHOENIX

FEDERAL AID NO.: UNASSIGNED

PROJECT NO.: 010 MA 094 H6877 01R

ROUTE NO.: I-10

LOCATION: Tonopah T.I. - S.R. 303L

REGISTERED LAND SURVEYOR CERTIFICATE NO. 42014 JOSEPH R. DAVIS 12/13/08 ARIZONA U.S.A. Expires 03/31/2011

SHEET RS-3

RESULTS OF SURVEY

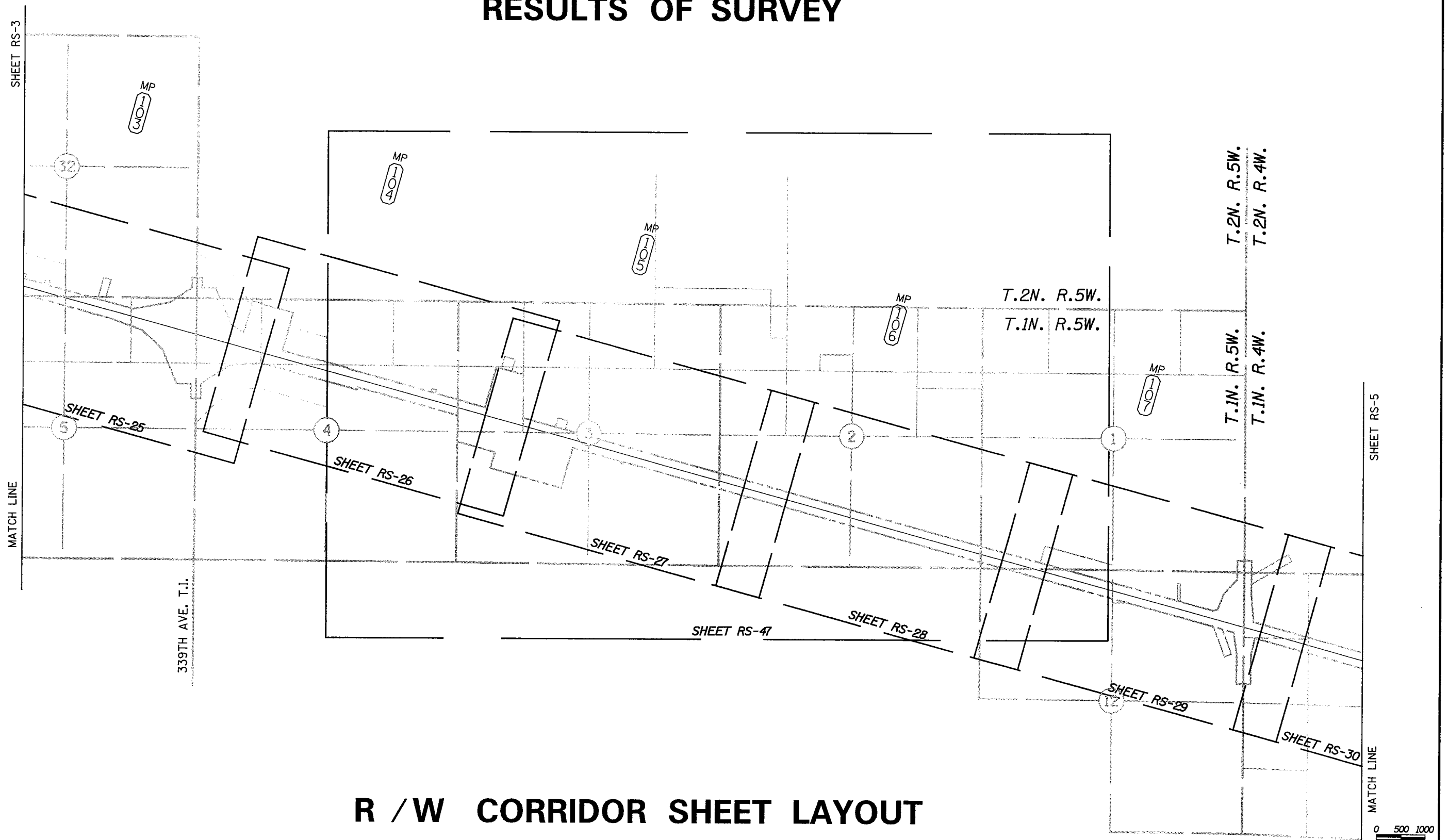

R /W CORRIDOR SHEET LAYOUT

N

Maricopa Co.

Ø1ØRWØ94_RSØ4.DGN

CHANGE ORDER REVISIONS			
C.O. NO.	DATE	BY	DESCRIPTION OF REVISIONS

DRAWING NO.	D-07-T-976
SURVEY	JUNE 2007
DRAWN/DATE	MILONE 03/08
ADOT REVIEW	DON CASDORPH

AZTEC
4561 E. McDowell Road
Phoenix, AZ 85008-4505
Tel (602) 454-0402
Fax (602) 454-0403
www.aztecus.us

ARIZONA DEPARTMENT OF TRANSPORTATION
INTERMODAL TRANSPORTATION DIVISION
RIGHT OF WAY PLANS SECTION

HIGHWAY NAME: EHRENBERG - PHOENIX

FEDERAL AID NO.: UNASSIGNED

PROJECT NO.: 010 MA 094 H6877 01R

ROUTE NO.: I-10

LOCATION: Tonopah T.I. - S.R. 303L

REGISTERED LAND SURVEYOR
CERTIFICATE NO.
42014
JOSEPH R. DAVIS
12/13/08
ARIZONA U.S.A.
Expires 03/31/2011

SHEET RS-4

RESULTS OF SURVEY

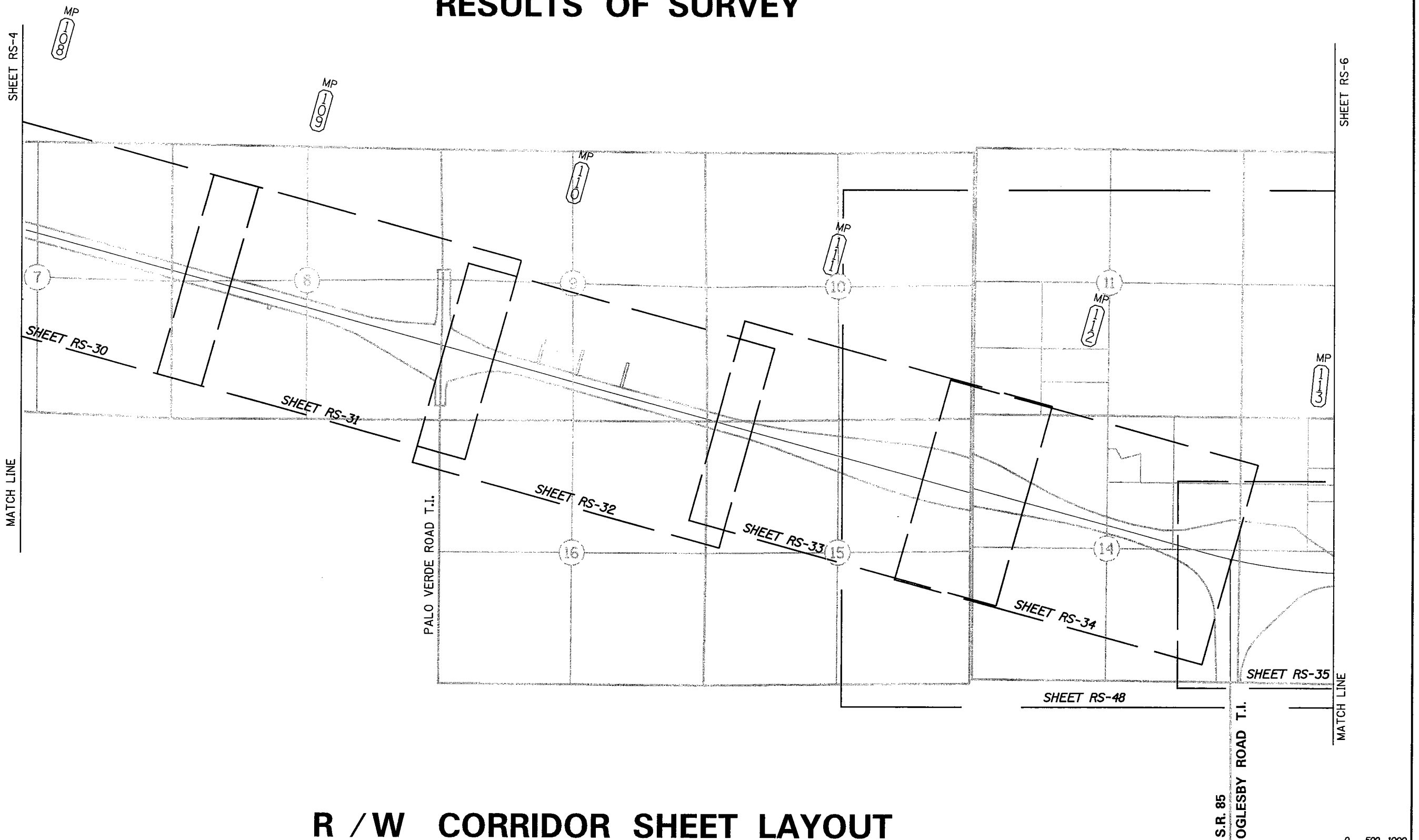

N

T.1N. R.4W.

Maricopa Co.

R /W CORRIDOR SHEET LAYOUT

0 500 1000
Scale

010RW094_RS05.DGN

CHANGE ORDER REVISIONS			
C.O. NO.	DATE	BY	DESCRIPTION OF REVISIONS

DRAWING NO.	D-07-T-976
SURVEY	JUNE 2007
DRAWN/DATE	MILONE 03/08
ADOT REVIEW	DON CASDORPH

AZTEC 4561 E. McDowell Road Phoenix, AZ 85008-4505 Tel (602) 454-0402 Fax (602) 454-0403 www.aztec.us

ARIZONA DEPARTMENT OF TRANSPORTATION
INTERMODAL TRANSPORTATION DIVISION
RIGHT OF WAY PLANS SECTION

HIGHWAY NAME: EHRENBERG - PHOENIX

FEDERAL AID NO.: UNASSIGNED

PROJECT NO.: 010 MA 094 H6877 01R

ROUTE NO.: I-10

LOCATION: Tonopah T.I. - S.R. 303L

REGISTERED LAND SURVEYOR CERTIFICATE NUMBER 42014 JOSEPH R. DAVIS 12/13/08 ARIZONA U.S.A. Expires 03/31/2011

SHEET RS-5

12/13/2008 R:\PHOENIX\V8PROJECTS\06202-08 TONOPAH\SURVEY\DGN\ROS\010RW094_RS05.DGN

RESULTS OF SURVEY

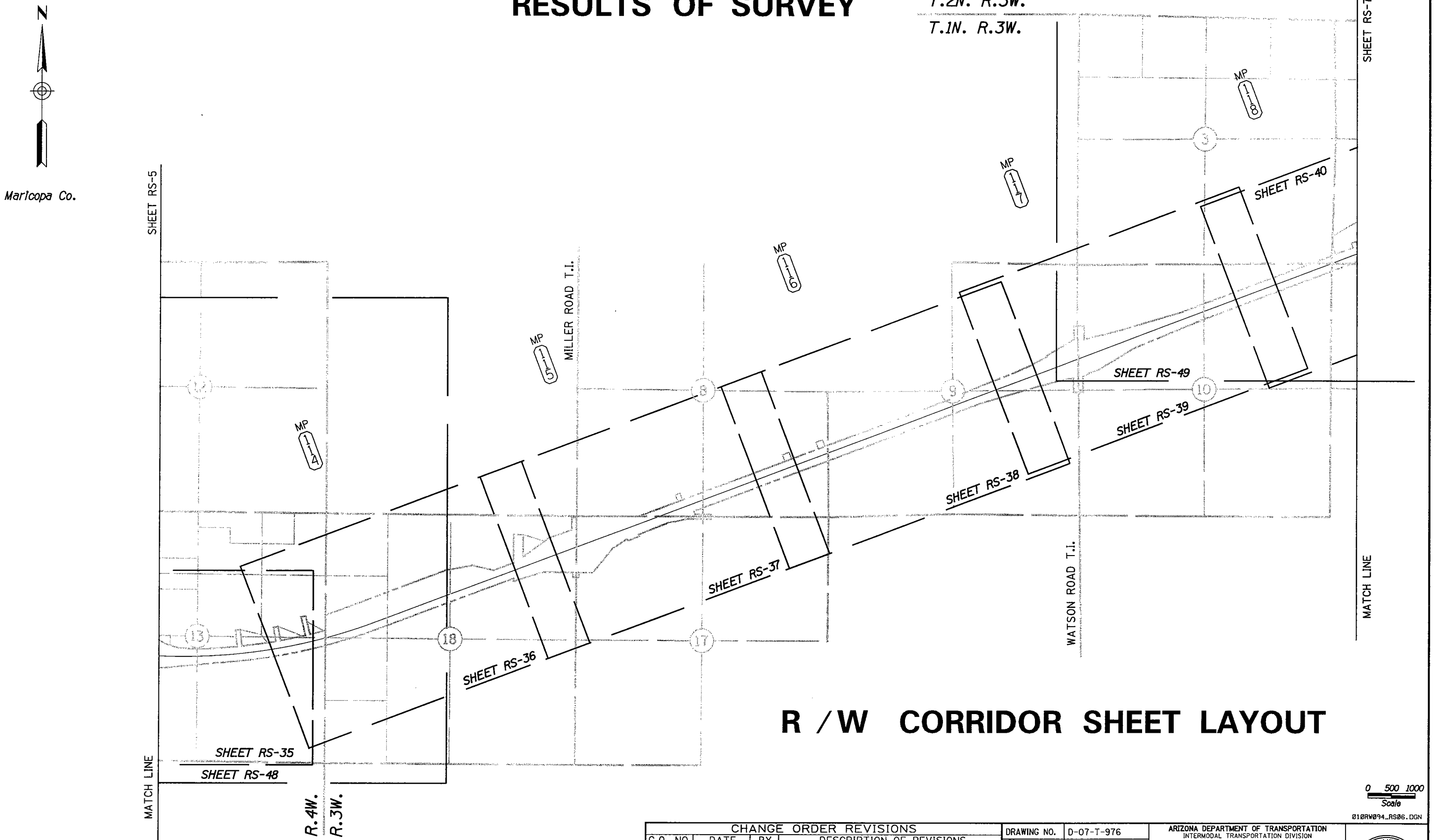

R /W CORRIDOR SHEET LAYOUT

0 500 1000
Scale

Ø10RW094_RS06.DGN

CHANGE ORDER REVISIONS			
C.O. NO.	DATE	BY	DESCRIPTION OF REVISIONS

DRAWING NO.	D-07-T-976
SURVEY	JUNE 2007
DRAWN/DATE	MILONE 03/08
ADOT REVIEW	DON CASDORPH

AZTEC
4561 E. McDowell Road
Phoenix, AZ 85008-4505
Tel (602) 454-0402
Fax (602) 454-9403
www.aztec.us

ARIZONA DEPARTMENT OF TRANSPORTATION
INTERMODAL TRANSPORTATION DIVISION
RIGHT OF WAY PLANS SECTION

HIGHWAY NAME: EHRENBERG - PHOENIX

FEDERAL AID NO.: UNASSIGNED

PROJECT NO.: 010 MA 094 H6877 01R

ROUTE NO.: I-10

LOCATION: Tonopah T.I. - S.R. 303L

REGISTERED LAND SURVEYOR CERTIFICATE NO. 42014 JOSEPH R. DAVIS 12/15/08 ARIZONA U.S.A.
Expires 03/31/2011

SHEET RS-6

RESULTS OF SURVEY

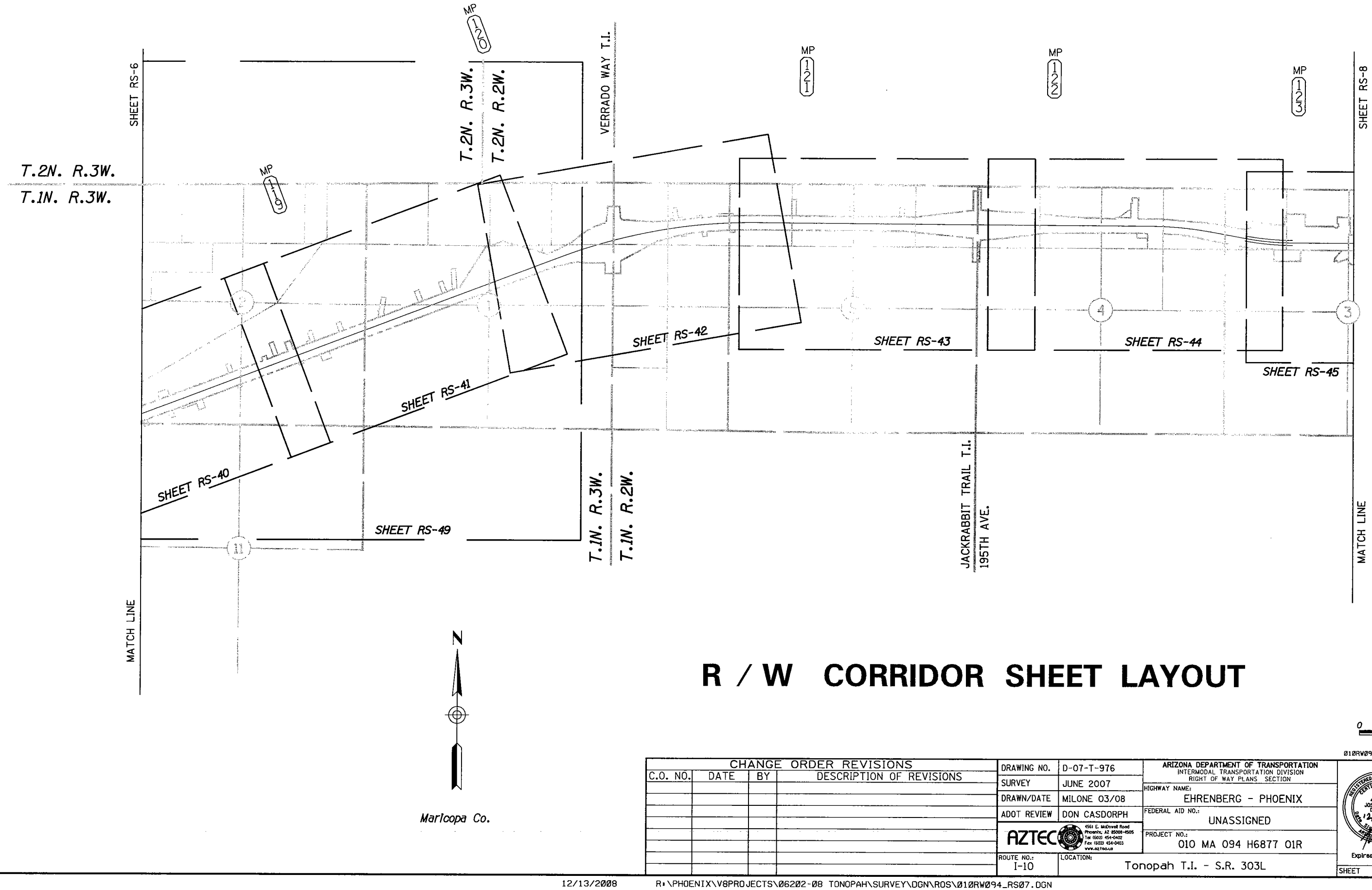

R / W CORRIDOR SHEET LAYOUT

0 500 1000
Scale

Ø1ØRWØ94_RSØ7.DGN

CHANGE ORDER REVISIONS			
C.O. NO.	DATE	BY	DESCRIPTION OF REVISIONS

DRAWING NO.	D-07-T-976
SURVEY	JUNE 2007
DRAWN/DATE	MILONE 03/08
ADOT REVIEW	DON CASDORPH

AZTEC 4561 E. McDowell Road Phoenix, AZ 85008-4505 Tel (602) 454-0402 Fax (602) 454-0403 www.aztecus.us

ARIZONA DEPARTMENT OF TRANSPORTATION
INTERMODAL TRANSPORTATION DIVISION
RIGHT OF WAY PLANS SECTION

HIGHWAY NAME: EHRENBERG - PHOENIX

FEDERAL AID NO.: UNASSIGNED

PROJECT NO.: 010 MA 094 H6877 01R

ROUTE NO.: I-10

LOCATION: Tonopah T.I. - S.R. 303L

REGISTERED LAND SURVEYOR CERTIFICATE NO. 42014 JOSEPH R. DAVIS DATE 12/13/08 ARIZONA U.S.A.

Expires 03/31/2011

SHEET RS-7

RESULTS OF SURVEY

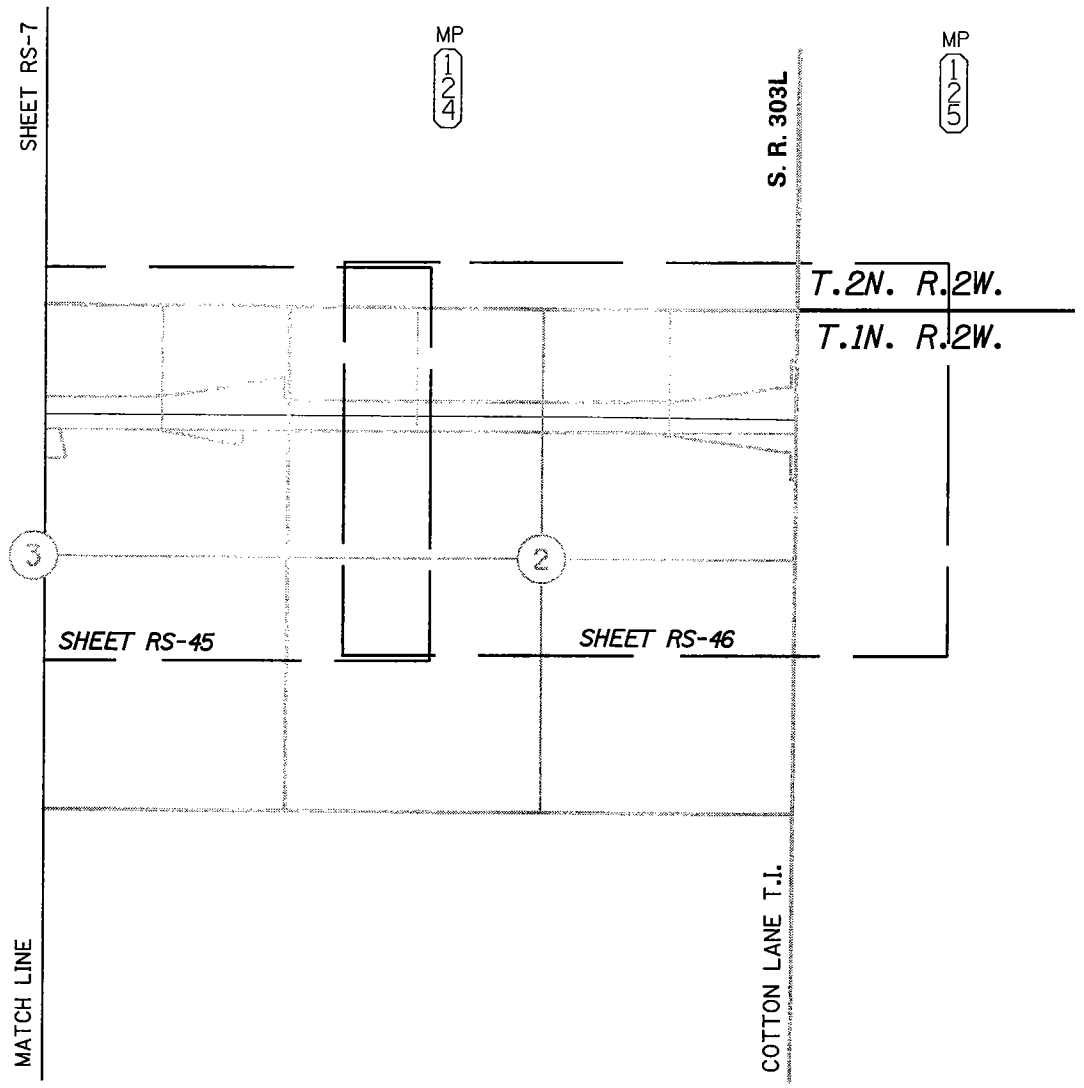

R /W CORRIDOR SHEET LAYOUT

N

Maricopa Co.

0 500 1000
Scale

010RW094_RS08.DGN

CHANGE ORDER REVISIONS			
C.O. NO.	DATE	BY	DESCRIPTION OF REVISIONS

DRAWING NO.	D-07-T-976
SURVEY	JUNE 2007
DRAWN/DATE	MILONE 03/08
ADOT REVIEW	DON CASDORPH

AZTEC 4561 E. McDowell Road Phoenix, AZ 85008-6505 Tel (602) 454-0402 Fax (602) 454-0403 www.aztecaz.us

ARIZONA DEPARTMENT OF TRANSPORTATION
INTERMODAL TRANSPORTATION DIVISION
RIGHT OF WAY PLANS SECTION

HIGHWAY NAME: EHRENBERG - PHOENIX

FEDERAL AID NO.: UNASSIGNED

PROJECT NO.: 010 MA 094 H6877 01R

ROUTE NO.: I-10

LOCATION: Tonopah T.I. - S.R. 303L

REGISTERED LAND SURVEYOR CERTIFICATE NO. 42014 JOSEPH R. DAVIS 12/13/08 Date Signed ARIZONA U.S.A. Expires 03/31/2010

SHEET RS-8

RESULTS OF SURVEY

11171
Sec. Cor.
Fd. 2½"
U.S.G.L.O. B.C.
flush with roadway
G.D.A.C.S. 31776-1

11170
¼ Cor.
Fd. bent ½" Rebar
Located at bend
Replaced with ½" Rebar
Affixed brass tag "RLS 42014"
G.D.A.C.S. 31775-1

11000
Sec. Cor.
Fd. 2" MC A.C.
flush with roadway
"RLS 36563"
G.D.A.C.S. 31774-1M

S89°27'57"E 2637.99' | S89°25'44"E 2635.29' | S89°27'27"E 2642.14'

CAMELBACK ROAD

11004
¼ Cor.
Fd. 2" MC A.C.
flush with roadway
"RLS 36563"
G.D.A.C.S. 31773-1M

11005
¼ Cor.
Fd. 2" MC A.C.
flush with ground
G.D.A.C.S. 31034-1M

N00°36'01"E 2640.15' — 419TH AVE. — N00°35'15"E 2640.21'

11172
¼ Cor.
Fd. 2" MC A.C.
flush with ground
"RLS 36563"
G.D.A.C.S.
31771-1M

1006
C.¼ Cor.
Fd. ⅝" Rebar
flush with ground
with wire tag
"RLS 12218"
beside pvc pole
with flagging

N00°35'04"E 2641.29' — 411TH AVE. — S00°33'22"W 2640.62'

11001
¼ Cor.
Fd. 2½"
U.S.G.L.O. B.C.
1' below roadway
Portions of cap
Illegible
G.D.A.C.S. 31772-1

1007
C.¼ Cor.
Fd. 1" Rebar with punch
flush with ground and
surrounded by stones
Affixed brass tag
"RLS 42014"

S00°32'55"W 2640.36'

6012
Sec. Cor.
Not Fd. or Set
Falls In roadway
Calculated position per
G.D.A.C.S. 31033-Z
See Detail "A". Sheet RS-17

S89°26'28"E 2638.71' | S89°26'37"E 2636.59' | S89°27'47"E 2642.50' | S89°28'01"E 2645.57'

23 | 24

11174
Sec. Cor.
Fd. 2" MC A.C
0.8' below roadway
"RLS 36563"
G.D.A.C.S
31760-1M

N00°35'11"E 2639.98'

11173
¼ Cor.
Fd. 2" MC A.C.
flush with roadway
"RLS 36563"
G.D.A.C.S.
31759-Z1

S00°32'34"W 2642.41'

11002
Sec. Cor.
Fd. 2½" U.S.G.L.O.
B.C. HH
1' below roadway
G.D.A.C.S.
31758-1

S00°32'56"W 2641.67'

11003
¼ Cor.
Fd. 2" MC A.C.
flush with roadway
"RLS 36563"
G.D.A.C.S
31757-1M

N00°34'36"E 2642.08' — 411TH AVE.

11013
¼ Cor.
Fd. 3" B.C. HH
0.1' below grade
"LEMME NAU LS90__"
Portions of cap Illegible
G.D.A.C.S. 31032-1

11014
Sec. Cor.
Fd. 2½" MCDOT B.C.
flush with roadway
Portions of cap Illegible
G.D.A.C.S. 31031-1

11016
¼ Cor.
Fd. 3" MCDOT B.C.
flush with roadway
Portions of cap Illegible
G.D.A.C.S. 31030-1

11162
Sec. Cor.
Fd. 3" MCDOT B.C.
flush with roadway
G.D.A.C.S. 31029-1

11017
¼ Cor.
Fd. 3" MCDOT B.C.
flush with roadway
Portions of cap Illegible
G.D.A.C.S. 31028-1

N89°26'46"W 2638.76' | N89°23'28"W 2638.61' | S89°28'44"E 2642.21' | S89°27'30"E 2644.29' | N89°28'49"W 2612.89' | S89°28'10"E 2640.07' | S89°28'56"E 2642.38' | S89°27'29"E 2642.30' | N89°26'27"W 2641.36' | N89°32'19"W 2642.51'

INDIAN SCHOOL ROAD

I-10

S00°32'51"W 2641.99' — 403RD AVE. — S00°34'37"W 2641.67'

1008
C. ¼ Cor.
Fd. ½" Rebar
with yellow cap
0.2' below dirt
"DON MILLER
LS 15336"

11009
¼ Cor.
Fd. 2½" U.S.G.L.O.
B.C. 0.4' below dirt
beside pvc pole
G.D.A.C.S. 31016-1

S00°32'23"W 2642.07'

6016
C.¼ Cor.
Not Fd. or Set
Calculated by
Intersecting
Quarter Corners

S00°31'34"W 2641.98' — 395TH AVE.

11015
¼ Cor.
Fd. 2" MC A.C.
flush with roadway
set In concrete
"RLS 36563"
G.D.A.C.S. 31017-1M

N00°32'24"E 2642.82' — 387TH AVE.

6017
C.¼ Cor.
Not Fd. or Set
Calculated by
Intersecting
Quarter Corners

S00°29'35"W 2642.54' — 387TH AVE.

11027
¼ Cor.
Fd. 2" MC A.C.
flush with roadway
"RLS 36563"
G.D.A.C.S.
31018-2M

N00°33'24"E 2642.24' — WINTERSBURG MATCH LINE

1026
C.¼ Cor.
Fd. 3" B.C.
flush with ground
"LEMME ENGR"
Portions of cap
Illegible

N00°32'51"E 2646.47' — WINTERSBURG MATCH LINE

S89°27'55"E 2642.93' | S89°28'17"E 2614.60' | S89°28'17"E 2640.70' | S89°27'51"E 2641.74' | S89°27'51"E 2644.47' | N89°26'50"W 2638.42' | S89°26'48"E 2642.92'

25 | 30 | 29 | 28

ROAD SHEET RS-10

2
3
4

11010
Sec. Cor.
Fd. 3½" U.S.G.L.O.
B.C. on 3" Iron pipe
0.4' above ground
G.D.A.C.S. 31015-1

N00°33'48"E 2642.94' — 403RD AVE.

S00°32'23"W 2642.65'

11011
¼ Cor.
Fd. 3" B.C.
3.5' below ground
"LS___ NAU
LEMME ENGR"
Stamping Illegible
G.D.A.C.S. 31014-2

S00°33'00"W 2640.78' — 395TH AVE.

11012
Sec. Cor.
Fd. 3" MC B.C.
flush with concrete
In roadway
"RLS 36563"
G.D.A.C.S. 31013-Z1

N00°32'24"E 2641.59' — 387TH AVE.

11028
¼ Cor.
Fd. 2½" MC A.C.
flush with ground
"RLS 36563"
G.D.A.C.S. 31106-Z1

S00°35'22"W 2642.40' — 387TH AVE.

11029
Sec. Cor.
Fd. 2½" U.S.G.L.O.
B.C. on 2" Iron pipe
0.2' above ground
G.D.A.C.S. 31012-1

S00°33'29"W 2639.68' — WINTERSBURG MATCH LINE

11030
¼ Cor.
Fd. 2½" U.S.G.L.O.
B.C. on 1" Iron pipe
0.7' above ground
G.D.A.C.S. 30995-1

N00°32'58"E 2635.11' — WINTERSBURG MATCH LINE

N89°28'40"W 2615.70' | N89°30'43"W 2640.23' | N89°26'48"W 2642.19' | N89°26'48"W 2642.19' | N89°30'23"W 2639.88' | N89°32'44"W 2643.32'

THOMAS ROAD

T.2N. R.7W.
T.2N. R.6W.

N

Maricopa Co.

0 500 1000
Scale
Ø1ØRWØ94_RSØ9.DGN

LEGEND

302 Set Monument
300 Found Monument
301 Calculated position
Existing ADOT R/W monument
SFNF Searched for Not Found

CHANGE ORDER REVISIONS			
C.O. NO.	DATE	BY	DESCRIPTION OF REVISIONS

DRAWING NO.	D-07-T-976
SURVEY	JUNE 2007
DRAWN/DATE	MILONE 03/08
ADOT REVIEW	DON CASDORPH

AZTEC — 4561 E. McDowell Road, Phoenix, AZ. 85008-1505, Tel (602) 454-0402, Fax (602) 454-0403, www.aztec.us

ARIZONA DEPARTMENT OF TRANSPORTATION
INTERMODAL TRANSPORTATION DIVISION
RIGHT OF WAY PLANS SECTION

HIGHWAY NAME: EHRENBERG - PHOENIX
FEDERAL AID NO.: UNASSIGNED
PROJECT NO.: 010 MA 094 H6877 01R
ROUTE NO.: I-10
LOCATION: Tonopah T.I. - S.R. 303L

REGISTERED LAND SURVEYOR CERTIFICATE NO. 42014 JOSEPH R. DAVIS Date 12/15/08 Arizona U.S.A.
Expires 03/31/2011

SHEET RS-9

12/13/2008 R:\PHOENIX\V8PROJECTS\06202-08 TONOPAH\SURVEY\DGN\ROS\Ø1ØRWØ94_RSØ9.DGN

RESULTS OF SURVEY

SHEET RS-9

MATCH LINE

INDIAN SCHOOL ROAD

S89°26'15"E 2639.70' S89°31'55"E 2642.60'

11019
1/4 Cor.
Fd. 3" MCDOT B.C.
flush with roadway
G.D.A.C.S. 31026-1

11018
Sec. Cor.
Fd. 3" MCDOT B.C.
flush with roadway
G.D.A.C.S. 31027-1

1024
C.1/4 Cor.
Fd.1/2" Rebar with
orange cap flush
with roadway
"GB JUNKAR
RLS 39130"

11020
Sec. Cor.
Fd. 3" MCDOT B.C.
flush with roadway
G.D.A.C.S. 31025-1

11021
1/4 Cor.
Fd. 2" MC A.C.
0.2' below roadway
"RLS 36563"
G.D.A.C.S. 31020-1M

N00°32'51"E 2646.47' N00°32'53"E 2641.84' S00°33'16"W 2641.38'

S89°32'18"E 2639.68' 27 S89°32'31"E 2642.31'

SEE DETAIL "A"

11025
1/4 Cor.
Fd. 2" MC A.C.
0.2' below roadway
"RLS 36563"
G.D.A.C.S. 31019-1M

11032
1/4 Cor.
Fd. 2" MC A.C.
flush with ground
"RLS 36563"
G.D.A.C.S. 31010-1M

11034
Sec. Cor.
Fd. 2½" U.S.G.L.O.
B.C. on 2" Iron pipe
0.5' above ground
G.D.A.C.S. 31009-1

11035
1/4 Cor.
Fd. 2½" U.S.G.L.O..
B.C on 1" Iron pipe
0.7' above ground
G.D.A.C.S. 31008-1

11036
Sec. Cor.
Fd. 2½" U.S.G.L.O.
B.C. on 2" Iron pipe
0.6' above ground
G.D.A.C.S. 31007-1

11038
1/4 Cor.
Fd. 2½" MC A.C.
flush with ground
"RLS 36563"
G.D.A.C.S. 31006-Z1

N00°32'58"E 2635.11' S00°32'56"W 2636.49' S00°33'14"W 2641.55'

N89°30'30"W 2639.70' N89°25'56"W 2642.08' N89°26'50"W 2638.60' N89°26'58"W 2642.35' S89°27'07"E 2642.13' S89°27'13"E 2642.08'

T.2N. R.6W. T.2N. R.5W.

11157
Sec. Cor.
Fd. 3" MCDOT B.C. HH
0.5' below roadway
G.D.A.C.S. 30151-1

11158
1/4 Cor.
Fd. 2½" U.S.G.L.O.
B.C. on 1" Iron pipe
1.5' above ground
G.D.A.C.S. 30150-1

11159
Sec. Cor.
Fd. 2½" U.S.G.L.O.
B.C. on 2" Iron pipe
1' above ground
G.D.A.C.S. 30149-1

11160
1/4 Cor.
Fd. 2½" U.S.G.L.O. B.C.
on 1" Iron pipe bent to west
0.7' below ground
Shot at bend
G.D.A.C.S. 30148-1

11161
Sec. Cor.
Fd. 3" MCDOT B.C. HH
0.6' below roadway
G.D.A.C.S. 30147-1

S89°27'31"E 2479.22' S89°27'53"E 2640.53' S89°28'58"E 2644.48' S89°30'17"E 2645.18'

THOMAS AVE. (ALIGN.) I-10 AVE. (ALIGN.) ROAD AVE. AVE.

11031
Sec. Cor.
Fd. 3" MCHD B.C. HH
0.5' below roadway
G.D.A.C.S. 31011-1

6019
C.1/4 Cor.
Not Set
Calculated by
Intersecting
Quarter Corners

11040
1/4 Cor.
Fd. 2½" U.S.G.L.O.
B.C on 1" Iron pipe
0.7' above ground
G.D.A.C.S.
31004-1

6020
C.1/4 Cor.
Not Fd. or Set
Calculated by
Intersecting
Quarter Corners

11039
1/4 Cor.
Fd. 2" MC A.C.
on 5/8" Rebar
0.1' above ground
"RLS 36563"
G.D.A.C.S. 31005-Z1

6021
C.1/4 Cor.
Not Fd. or Set
Calculated by
Intersecting
Quarter Corners

1
11041
1/4 Cor.
Fd. 2" MC A.C.
0.1' below roadway
"RLS 36563"
2 G.D.A.C.S.
30132-2M

6022
C.1/4 Cor.
Not Fd. or Set
Calculated by
Intersecting
Quarter Corners

11042
1/4 Cor.
Fd. 3" MC A.C.
on 5/8" Rebar
0.2' above ground
"RLS 36563"
G.D.A.C.S.
30133-1M

6023
C.1/4 Cor.
Not Fd. or Set
Calculated by
Intersecting
Quarter Corners

11043
1/4 Cor.
Fd. 3" MCDOT B.C. HH
0.8' below roadway
G.D.A.C.S. 30134-1

S00°33'11"W 2647.52' S00°32'00"W 2646.86' S00°32'46"W 2642.70' S00°31'24"W 2642.78' N00°33'19"E 2642.96' S00°31'57"W 2642.46' S00°33'38"W 2642.04' S00°15'02"W 2641.59' N00°12'13"E 2641.38' N00°14'26"E 2640.81' S00°15'12"W 2641.27'

N89°31'21"W 2640.61' 34 N89°31'21"W 2641.49' S89°26'44"E 2639.65' 35 S89°26'44"E 2640.88' S89°27'46"E 2643.18' 36 S89°27'46"E 2640.78' S89°28'11"E 2493.51' 31 S89°28'11"E 2642.69' N89°29'42"W 2642.78' 32 S89°29'42"E 2644.59'

SEE DETAIL "B"

WINTERSBURG 371ST 363RD 355TH

11163
1/4 Cor.
Fd. 3" MCHD B.C. HH
0.5' below roadway
G.D.A.C.S. 31003-1

11165
1/4 Cor.
Fd. 2½" U.S.G.L.O.
B.C. on 1" Iron pipe
0.2' above ground
G.D.A.C.S. 30987-1

11166
Sec. Cor.
Fd. 3½" U.S.G.L.O.
B.C. on 3" Iron pipe
0.5' above ground
G.D.A.C.S. 30986-1

11167
1/4 Cor.
Fd. 2½" U.S.G.L.O.
B.C. on 1" Iron pipe
0.8' above ground
G.D.A.C.S. 30985-1

11168
Sec. Cor.
Fd. 3½" U.S.G.L.O.
B.C. on 3" Iron pipe
0.9' above ground
G.D.A.C.S. 30984-1

11169
1/4 Cor.
Fd. 3" MC B.C.
flush with ground
"RLS 36563"
G.D.A.C.S. 30983-Z1

3
11044
Twp. Cor.
Fd. 2¾" MCDOT
B.C. flush
with roadway
4 G.D.A.C.S.
30131-1

11045
1/4 Cor.
Fd. 2" MC A.C.
0.3' below ground
"RLS 36563"
G.D.A.C.S. 30130-1M

11046
Sec. Cor.
Fd. 3½" U.S.G.L.O.
B.C. on 3" Iron pipe
0.9' above ground
G.D.A.C.S. 30129-1

11047
1/4 Cor.
Fd. 3" AHD B.C. HH
0.5' below ground
G.D.A.C.S. 30128-1

11048
Sec. Cor.
Fd. 3" MC B.C.
0.5' Below ground
"RLS 36563"
G.D.A.C.S. 30127-Z1

S00°32'43"W 2643.70' S00°32'00"W 2643.98' S00°30'55"E 2645.50' S00°31'24"W 2640.37' N00°31'24"E 2641.79' S00°31'57"W 2643.22' S00°39'50"W 2642.56' S00°15'02"W 2641.75' N00°12'20"E 2641.08' N00°14'26"E 2639.72' S00°16'00"W 2639.93'

S89°30'59"E 2641.16' S89°29'22"E 2642.32' S89°33'25"E 2639.29' S89°24'53"E 2640.88' N89°25'54"W 2642.75' N89°28'38"W 2634.73' S89°29'19"E 2512.57' S89°29'05"E 2644.76' N89°31'27"W 2641.17' N89°29'25"W 2643.38' S89°31'20"E 2642.21'

T.1N. R.6W. McDOWELL T.1N. R.5W.

11164
Sec. Cor.
Fd. 3" MCHD B.C. HH
0.5' below roadway
G.D.A.C.S. 30988-1

ROAD AVE. I-10 SHEET RS-11

4
11054
1/4 Cor.
Fd. 2½" U.S.G.L.O.
B.C. on 1" Iron pipe
bent to east
1.5' above ground
Shot at bend
G.D.A.C.S.
30113-1

2
1110
C.1/4 Cor.
Fd.1/2" Rebar
with red cap flush
with dirt roadway
"RLS 37929"

11108
1/4 Cor.
Fd. 3" MCDOT B.C.HH
0.5' below roadway
G.D.A.C.S. 30114-1

S00°22'24"W 2656.07' S00°19'14"W 2650.60' N00°16'48"E 2644.05' N00°15'05"E 2639.08'

S89°38'33"E 2643.60' 5 S89°37'57"E 2645.24' S89°37'48"E 2643.51' 4

347TH 339TH

11155
Sec. Cor.
Fd. 3" MCDOT
B.C. HH
0.3' below roadway
G.D.A.C.S.
30109-1

11156
1/4 Cor.
Fd. 3" MCDOT
B.C. HH
0.4' below roadway
G.D.A.C.S.
30108-1

11107
Sec. Cor.
Fd. 3" MCDOT
B.C. HH
0.4' below roadway
G.D.A.C.S.
30107-1

S00°11'59"W 2647.82' S00°19'07"W 2645.06' N00°24'17"E 2641.04' N00°17'34"E 2642.06'

S89°42'09"E 2638.11' S89°43'10"E 2641.27' N89°36'29"W 2648.66'

MATCH LINE

VAN BUREN STREET

1024 27 1023
Fd. Cotton Spindle
Flush with roadway
No Identification
Not Accepted
S67°15'46"E 0.56'

DETAIL "A"

6023 32
S06°14'00"W 1.71'
1085
Fd. 3/4" Iron pipe
Flush with ground
No Identification
Not Accepted

DETAIL "B"

N

Maricopa Co.

0 500 1000
Scale

010RW094_RS10.DGN

LEGEND

302 Set Monument
300 Found Monument
301 Calculated position
Existing ADOT R/W monument
SFNF Searched for Not Found

CHANGE ORDER REVISIONS			
C.O. NO.	DATE	BY	DESCRIPTION OF REVISIONS

DRAWING NO.	D-07-T-976
SURVEY	JUNE 2007
DRAWN/DATE	MILONE 03/08
ADOT REVIEW	DON CASDORPH

AZTEC 4561 E. McDowell Road Phoenix, AZ 85008-4505 Tel (602) 454-0402 Fax (602) 454-0403 www.aztec.us

ARIZONA DEPARTMENT OF TRANSPORTATION
INTERMODAL TRANSPORTATION DIVISION
RIGHT OF WAY PLANS SECTION

HIGHWAY NAME: EHRENBERG - PHOENIX
FEDERAL AID NO.: UNASSIGNED
PROJECT NO.: 010 MA 094 H6877 01R
ROUTE NO.: I-10
LOCATION: Tonopah T.I. - S.R. 303L

REGISTERED LAND SURVEYOR CERTIFICATE NO. 42014 JOSEPH R. DAVIS 12/13/08 Signed Expires 03/31/2011

SHEET RS-10

12/13/2008 R:\PHOENIX\V8PROJECTS\06202-08 TONOPAH\SURVEY\DGN\ROS\010RW094_RS10.DGN

RESULTS OF SURVEY

30135-1 1/4 Cor. G.D.A.C.S. Record Value Not Searched For

30144-Z 1/4 Cor. G.D.A.C.S. Record Value Not Searched For

30136-1 1/4 Cor. G.D.A.C.S. Record Value Not Searched For

30142-1 1/4 Cor. G.D.A.C.S. Record Value Not Searched For

30137-1 1/4 Cor. G.D.A.C.S. Record Value Not Searched For

11148 Twp. Cor. Fd. 3" U.S.G.L.O. B.C. HH 0.9' below roadway G.D.A.C.S. 40012-1

T.2N. R.5W. T.2N. R.4W.

T.1N. R.5W. T.1N. R.4W.

11049 1/4 Cor. Fd. 2" A.C. 0.1' above dirt road "RLS 29865" G.D.A.C.S. 30126-1

11050 Sec. Cor. Fd. 3 1/2" U.S.G.L.O. B.C. on 3" Iron pipe 0.7' above ground G.D.A.C.S. 30125-1

11051 1/4 Cor. Fd. 3" MC B.C. 0.4' below ground "RLS 36563" G.D.A.C.S 30124-1M

11151 Sec. Cor. Fd. 3 1/2" U.S.G.L.O. B.C. on 3" Iron pipe 0.7' above ground G.D.A.C.S. 30123-1

11150 1/4 Cor. Fd. 1/2" Form pin Affixed brass tag "RLS 42014" G.D.A.C.S. 30122-1

6029 Sec. Cor. Set Monument 0.2' above ground Calculated per G.D.A.C.S 30121-1 See Note

11149 1/4 Cor. Fd. 2" MC A.C. 0.7' below ground "RLS 36563" G.D.A.C.S. 30120-1M

S89°30'46"E 2642.28' | S89°30'05"E 2640.57' | S89°30'19"E 2638.97' | S89°27'53"E 2684.77' | S89°34'08"E 2596.88' | S89°33'31"E 2641.90' | S89°30'38"E 2641.55'

SURVEYOR'S STATEMENT REGARDING MONUMENTS IN T.1N., R.4W.:

The Cadastral Inventory Survey conducted By AZTEC In T.1N., R.4W., Gila & Salt River Meridian, is for the purpose of providing monument ties to the Existing ADOT I-10 Median & Existing R/W Centerline as they are shown on ADOT R/W Plans of record and to determine property controlling corners for ADOT R/W. These controlling corners may or may not be a perpetuation of the original Government Corners. The Section Lines are depicted graphically from the controlling corners for ADOT R/W, but are not a conclusive boundary determination. For these reasons this Surveyor has not attached his R.L.S. number to unmarked monuments in this Township per the "Arizona Boundary Survey Minimum Standards."

At the time of this survey, T.1N., R.4W., Gila & Salt River Meridian, is considered "Un-resolved" by the Maricopa Co. Geodetic Densification and Cadastal Survey. In 2001, Maricopa Co. completed and recorded a Monument Inventory Survey of the township, (M.C.R. Bk. 579, Pg. 38) but no corner determinations were made.

In 2000 Mr. R. J. Fish, R.L.S. 12317, completed an extensive resurvey of T.1N., R.4W., he set corners and recorded his determinations (M.C.R. Bk. 534 Pg. 30 & Bk. 534 Pg. 48). At the Instruction of the Arizona Board of Technical Registration, In 2004, Mr. Fish's resurvey of T.1N., R.4W., was re-recorded (M.C.R. Bk. 708 Pg. 34) with the status of "Void". An affidavit of his conclusions regarding this township was recorded under M.C.R. No. 2004-1182610. The monuments set for the 2000 Survey were not removed and may have since been relied upon for boundary determinations.

McDOWELL

SHEET RS-10

MATCH LINE

331ST AVE.

ROAD

11109 Controlling C.1/4 Cor. Fd.1/2" Rebar with tag flush with ground "BATEMAN LS42924"

11052 1/4 Cor. Fd. 2 1/2" U.S.G.L.O. B.C. on 1" Iron pipe 0.8' above ground G.D.A.C.S. 30115-1

1154 C.1/4 Cor. Fd.1/2" Rebar flush with ground Affixed brass tag "RLS 42014"

11152 1/4 Cor. Fd. 2 1/2" U.S.G.L.O. B.C. on 1" Iron pipe 0.8' above ground G.D.A.C.S. 30116-1

1153 C.1/4 Cor. Fd.1/2" Rebar Cap flush with ground "RLS 31034"

11113 1/4 Cor. Fd. 2 1/2" U.S.G.L.O. B.C. on 1" Iron pipe 1.1' above ground G.D.A.C.S. 30117-1

6030 C.1/4 Cor. Not Fd. or Set Calculated by Intersecting Quarter Corners

11147 1/4 Cor. Fd. 2" MC A.C. 0.2' below roadway "RLS 36563" G.D.A.C.S. 30118-Z1

S89°37'01"E 2647.38' | S89°28'50"E 2638.60' | S89°28'23"E 2646.22' | S89°46'38"E 2657.00' | S89°46'23"E 2622.04' | S89°36'33"E 2640.77' | S89°36'33"E 2642.82'

SEE DETAIL "A"

I-10

11106 1/4 Cor. Fd. 2 1/2" A.C. on 1/2" Rebar 0.2' above dirt road "LS21765 A-TEAM" G.D.A.C.S. 30106-1

11105 Sec. Cor. Fd. 2 1/2" U.S.G.L.O. B.C. on 2" Iron pipe 0.7' above ground G.D.A.C.S. 30105-1

11053 1/4 Cor. Fd. 2" MC A.C. 0.5' below ground "RLS 36563" G.D.A.C.S. 30104-1M

11055 Sec. Cor. Fd. 2 1/2" U.S.G.L.O. B.C. on 2" Iron pipe 1' above ground G.D.A.C.S. 30103-1

11104 1/4 Cor. Fd. 2" MC A.C. flush with ground "RLS 36563" G.D.A.C.S. 30102-Z1

11037 Sec. Cor. Fd. 2 1/2" U.S.G.L.O. B.C. on 2" Iron pipe 1.1' above ground G.D.A.C.S. 30101-1

11112 1/4 Cor. Fd. 2" MC A.C. 0.4' above ground on 5/8" Rebar "RLS 36563" G.D.A.C.S. 30100-Z1

11111 Sec. Cor. Fd. 2" MC A.C. flush with roadway "RLS 36563" G.D.A.C.S. 40612-1M

11190 1/4 Cor. Fd.1/2"Rebar flush with ground No Identification G.D.A.C.S. 40611-2 SEE DETAIL 1, RS-51

11194 Sec. Cor. Fd.1/2" Pipe Inside 2" hollow pipe 0.2' below roadway No Identification G.D.A.C.S. 40610-1 SEE DETAIL 2, RS-51

11198 1/4 Cor. Fd. R.R. Spike 0.1' below roadway No Identification G.D.A.C.S. 40609-1 SEE DETAIL 3, RS-51

S89°38'25"E 2646.34' | S89°28'10"E 2644.50' | S89°29'14"E 2643.81' | S89°43'18"E 2638.95' | S89°43'18"E 2638.95' | S89°22'13"E 2648.19' | S89°11'37"E 2645.71' | S89°16'41"E 2625.51' | S89°15'02"E 2651.98' | S88°57'22"E 2645.85' | S88°57'56"E 2646.23'

VAN BUREN STREET

315TH AVE.

6031 1/4 Cor. Record Value Not Searched For G.D.A.C.S. 30097-1

1100 C.1/4 Cor. Fd.1/2" Iron pipe flush with ground Affixed brass tag "RLS 42014"

1 11103 1/4 Cor. Fd. 2" B.C. flush with roadway No Identification G.D.A.C.S. 40599-1

6058 C.1/4 Cor. Not Fd. or Set Calculated by Intersecting Quarter Corners

11235 1/4 Cor. Fd. 1" Iron pipe 0.4' above ground No Identification G.D.A.C.S. 40598-1

6059 C.1/4 Cor. Not Fd. or Set Calculated by Intersecting Quarter Corners

S89°18'00"E 2657.14' | S89°18'02"E 2647.21' | S88°24'36"E 2629.26' | S88°24'36"E 2652.30' | N89°28'05"E 2648.43' | N89°28'05"E 2696.86'

I-10

11101 1/4 Cor. Fd. 2 1/2" B.C. 0.8' below ground "LS 11893" G.D.A.C.S. 30080-1

JOHNSON

3 11102 Sec. Cor. Fd. 2" B.C. flush with roadway No Identification G.D.A.C.S. 40592-1

11234 1/4 Cor. Fd. R.R. Spike 0.1' below roadway No Identification G.D.A.C.S. 40591-2 SEE DETAIL 4, RS-51

BRUNER

11232 Sec. Cor. Fd. Cotton Spindle 0.1' below roadway No Identification G.D.A.C.S. 40590-1 SEE DETAIL 5, RS-51

11230 1/4 Cor. Fd. 3/4" Rebar flush with ground No Identification G.D.A.C.S. 40589-1

S89°21'15"E 2645.49' | S87°32'00"E 2637.16' | S87°34'12"E 2652.92' | S89°50'31"E 2651.36' | S89°50'09"E 2651.94'

YUMA ROAD

SUN VALLEY PKWY. SHEET RS-12

PALO VERDE RD. MATCH LINE

T.1N. R.5W. T.1N. R.4W.

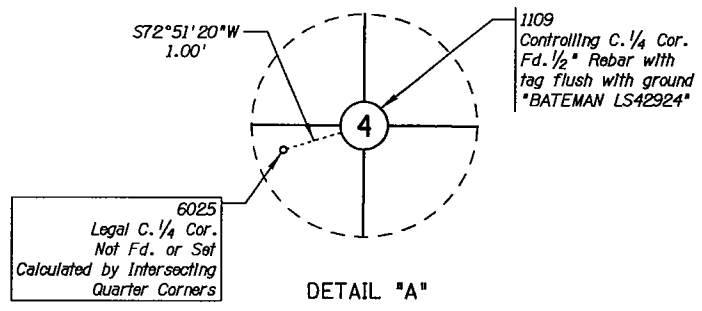

NOTE:

All Set Monuments are Magnetically Locatable 3 1/4" A.C. on 2.5" Diameter Aluminum Pipe 30" In length Stamped "AZTEC Engineering L.S.42014" except as noted.

LEGEND

302 Set Monument

300 Found Monument

301 Calculated position

Existing ADOT R/W monument

SFNF Searched for Not Found

N

Maricopa Co.

0 500 1000 Scale

010RW094_RS11.DGN

CHANGE ORDER REVISIONS			
C.O. NO.	DATE	BY	DESCRIPTION OF REVISIONS

DRAWING NO.	D-07-T-976
SURVEY	JUNE 2007
DRAWN/DATE	MILONE 03/08
ADOT REVIEW	DON CASDORPH

AZTEC 4561 E. McDowell Road Phoenix, AZ 85008-1505 Tel (602) 454-0402 Fax (602) 454-0403 www.aztec.us

ARIZONA DEPARTMENT OF TRANSPORTATION
INTERMODAL TRANSPORTATION DIVISION
RIGHT OF WAY PLANS SECTION

HIGHWAY NAME: EHRENBERG - PHOENIX

FEDERAL AID NO.: UNASSIGNED

PROJECT NO.: 010 MA 094 H6877 01R

ROUTE NO.: I-10

LOCATION: Tonopah T.I. - S.R. 303L

REGISTERED LAND SURVEYOR CERTIFICATE NO. 42014 JOSEPH R. DAVIS (12/31/08) ARIZONA U.S.A. Expires 03/31/2011

SHEET RS-11

12/13/2008 R:\PHOENIX\V8PROJECTS\06202-08 TONOPAH\SURVEY\DGN\ROS\010RW094_RS11.DGN

RESULTS OF SURVEY

G.A.F. = 1.00006 | G.A.F. = 1.00016

11197 Sec. Cor. Fd. 3" MCHD B.C. HH 0.6' below roadway G.D.A.C.S. 40608-1 SEE DETAIL 6, RS-51

11200 1/4 Cor. Fd. 1" Iron pipe 0.6' above ground No Identification G.D.A.C.S. 40607-1 SEE DETAIL 7, RS-51

11203 Sec. Cor. Fd. Iron pipe 0.6' above ground No Identification G.D.A.C.S. 40606-2 SEE DETAIL 8, RS-51

11204 1/4 Cor. Fd. 3/4" Iron pipe 0.1' above ground No Identification G.D.A.C.S. 40605-1 SEE DETAIL 9, RS-51

11207 Sec. Cor. Fd. 1/2" Metal rod 0.1' above ground Surrounded by rocks No Identification G.D.A.C.S. 40604-2 SEE DETAIL 10, RS-51

40603-1 1/4 Cor. G.D.A.C.S. Record Value Not Searched For

40602-1 Sec. Cor. G.D.A.C.S. Record Value Not Searched For

40601-2 1/4 Cor. G.D.A.C.S. Record Value Not Searched For

40600-2 Sec. Cor. G.D.A.C.S. Record Value Not Searched For

SHEET RS-11 — N01°03'12"W 2574.39' — VALLEY PKWY. — VAN — BUREN — STREET — Maricopa Co. — SHEET RS-13

S89°23'14"E 2610.81' | S89°33'04"E 2609.14' | S89°53'31"E 2633.90' | N89°25'04"E 2694.84' | S89°26'17"E 2640.19' | S89°26'23"E 2641.05' | S89°12'05"E 2649.60' | N89°56'14"E 2643.76'

6057 1/4 Cor. Set 3" B.C. flush In concrete median Stamped "RLS 42014" See Note 1

6065 C.1/4 Cor. Not Fd. or Set Calculated by Intersecting Quarter Corners

11210 1/4 Cor. Fd. 1/2" Rebar flush with ground No Identification G.D.A.C.S. 40596-1

6063 C.1/4 Cor. Not Fd. or Set Calculated by Intersecting Quarter Corners

11213 1/4 Cor. Fd. 1/2" Metal rod 0.2' above ground No Identification G.D.A.C.S. 40595-1

C.1/4 Cor. Not Fd. or Set

6066 1/4 Cor. Not Fd. or Set Calculated by Single proportion Not Searched For

C.1/4 Cor. Not Fd. or Set

40593-1 1/4 Cor. G.D.A.C.S. Record Value Not Searched For

11064 1/4 Cor. Fd. 3" APS B.C. Set In concrete 0.5' above ground "LS 6177" G.D.A.C.S. 50534-1

N00°19'46"W 2614.98' | N00°41'41"W 2664.87' | N00°25'44"W 2636.15' | N00°30'03"E 2639.91' | 5282.91' | N00°25'03"E 2642.44' | 5271.79' | N00°01'38"W 2671.47' | N00°00'43"W 2664.35'

S88°28'09"E 2579.29' | S88°28'09"E 2627.26' | N89°29'00"E 2621.42' | N89°29'00"E 2652.01' | S89°24'41"E | 5285.08' | S89°19'10"E | 5314.00' | S89°19'53"E 2630.52'

9 | 10 | 11 | 12 | 8

N00°59'57"E 2785.09' — SUN — AVE. — ROAD — ROAD — ROAD — SHEET RS-13

11063 Sec. Cor. Fd. 3" MCHD B.C. flush with roadway G.D.A.C.S. 40588-2

11239 1/4 Cor. Fd. 3/4" Rebar 0.1' above ground No Identification G.D.A.C.S. 40587-1

6034 Sec. Cor. Unable to verify Falls In high speed lane G.D.A.C.S. 40586-1 SEE DETAIL "B", RS-32

6062 1/4 Cor. Not Fd. or Set Calculated by Single proportion

11212 Sec. Cor. Fd. 1/2" Rebar 0.1' above ground Surrounded by rocks No Identification G.D.A.C.S. 40584-2 SEE DETAIL 11, RS-51

11251 1/4 Cor. Fd. 2" A.C. on 1 3/4" Steel pipe 0.2' above ground "RLS 12317" G.D.A.C.S. 40583-1 See Note 2 SEE DETAIL 15, RS-51

11248 Sec. Cor. Fd. 2" A.C. on 1 3/4" Steel pipe 0.4' above ground "RLS 12317" G.D.A.C.S. 40582-1 SEE DETAIL 16, RS-51

11246 1/4 Cor. Fd. 1" Iron pipe flush with ground Surrounded by rocks No Identification G.D.A.C.S. 40581-2 SEE DETAIL 17, RS-51

11244 Sec. Cor. Fd. 3/4" Rebar 0.8' above ground No Identification G.D.A.C.S. 40580-1 See Note 3 SEE DETAIL 18, RS-51

11062 1/4 Cor. Fd. 2" MC A.C. 0.5' below roadway "RLS 29891" G.D.A.C.S. 50551-2M

11061 Sec. Cor. Fd. 2" MC A.C. 0.3' below ground Portions of cap Illegible G.D.A.C.S. 50550-1M

N00°19'46"W 2724.78' | N00°41'08"W 2663.57' | N00°25'44"W 2851.63' | N00°29'40"E 2640.10' | N00°27'10"E | N00°25'03"E 2642.44' | N00°28'09"E | N00°07'04"E 2636.61' | N00°12'37"E 2686.42'

S89°48'20"E 2642.62' | S89°48'31"E 2642.54' | N89°13'17"E 2609.52' | N89°13'17"E 2609.52' | S89°22'51"E 2644.32' | S89°23'49"E 2644.30' | S89°29'04"E 2644.80' | S89°17'00"E 2682.98' | S89°30'38"E 2619.93' | S89°30'37"E 2647.07' | S89°50'06"E 2640.76'

ROAD — YUMA — I-10 — ROAD — (ALIGN.) — I-10

11187 1/4 Cor. Fd. Stem In HH Set In concrete 0.5' below ground No Identification G.D.A.C.S. 40573-1

6052 C.1/4 Cor. Not Fd. or Set Calculated by Intersecting Quarter Corners

SEE DETAIL "A"

11057 1/4 Cor. Fd. 3" MCHD B.C. HH Below roadway G.D.A.C.S. 50554-1

N00°04'47"E 2606.79' — N00°20'57"E 2609.60' — N00°24'14"E 2612.57' — N00°16'42"E 2619.22' — N00°08'54"E 2625.87' — N00°08'54"E 2626.14' — S00°22'35"W 2625.12' — N00°37'35"E 2624.90' — N00°11'47"E 2633.81' — N00°13'25"E 2633.32' — N00°09'42"E 2630.11' — N00°15'51"E 2626.82' — N00°17'53"E 2624.43'

11217 1/4 Cor. Fd. 5/8" Rebar Flush with roadway No Identification G.D.A.C.S. 40577-1

6061 C.1/4 Cor. Not Fd. or Set Calculated by Intersecting Quarter Corners

11223 1/4 Cor. Fd. 1" Iron pipe 0.4' below ground No Identification G.D.A.C.S. 40576-1

6064 C.1/4 Cor. Not Fd. or Set Calculated by Intersecting Quarter Corners

11229 1/4 Cor. Fd. 1" Metal rod 0.1' above surface Set In concrete No Identification G.D.A.C.S. 40575-1

6070 C.1/4 Cor. Not Fd. or Set Calculated by Intersecting Quarter Corners

6067 1/4 Cor. Not Fd. or Set Calculated by Single proportion

6069 C.1/4 Cor. Not Fd. or Set Calculated by Intersecting Quarter Corners

6052 C.1/4 Cor. Not Fd. or Set Calculated by Intersecting Quarter Corners

SEE DETAIL "A"

11057 1/4 Cor. Fd. 3" MCHD B.C. HH Below roadway G.D.A.C.S. 50554-1

S89°44'39"E 2630.35' | S89°44'39"E 2640.04' | N89°22'09"E 2615.13' | N89°22'09"E 2615.37' | S89°24'05"E 2633.86' | S89°24'05"E 2632.85' | S89°17'37"E 2664.56' | S89°17'37"E 2681.72' | S89°34'52"E 2622.77' | S89°34'52"E 2642.36' | S89°53'13"E 2639.21'

16 | 15 | 14 | 13 | 18 | 17

MATCH LINE — N00°09'37"E 2610.41' — PALO VERDE — WILSON — TURNER — OGLESBY — ROOKS — MILLER — MATCH LINE — N00°17'43"E 2624.52'

11220 Sec. Cor. Fd. 5/8" Rebar Flush with roadway No Identification G.D.A.C.S. 40568-2 SEE DETAIL 12, RS-51

6060 1/4 Cor. Not Fd. or Set Calculated by Single proportion

11221 Sec. Cor. Fd. 3/4" Rebar 0.3' above ground No Identification G.D.A.C.S. 40566-1 SEE DETAIL 13, RS-51

11224 1/4 Cor. Fd. 1" Iron pipe 0.9' below ground No Identification G.D.A.C.S. 40565-1 SEE DETAIL 14, RS-51

11226 Sec. Cor. Fd. 1/2" Rebar with cap flush with ground "RLS 29868" G.D.A.C.S. 40564-1

11240 1/4 Cor. Fd. 3" B.C. HH 0.5' below roadway No Identification G.D.A.C.S. 40563-1

11242 Sec. Cor. Fd. 1/2" Rebar 0.2' below ground No Identification G.D.A.C.S. 40562-2 SEE DETAIL 19, RS-51

6068 1/4 Cor. Not Fd. or Set Calculated by Single proportion

11243 Sec. Cor. Fd. 1/2" Rebar 0.9' below ground No Identification G.D.A.C.S. 40560-1 SEE DETAIL 20, RS-51

11060 1/4 Cor. Fd. 1" Dia. Pipe flush with roadway Set 3 1/4" B.C. "RLS 42014" G.D.A.C.S. 50571-1

11186 Sec. Cor. Fd. 3" MCHD flush with roadway G.D.A.C.S. 50570-1

N00°09'37"E 2616.04' | N00°20'57"E 2616.04' | N00°44'55"E 2621.71' | N00°06'38"E 2624.58' | N00°06'38"E 2624.84' | N00°22'35"E 2624.93' | N00°37'35"E 2624.90' | N00°08'29"E 2641.69' | N00°09'42"E 2633.34' | N00°15'25"E 2627.40'

S89°37'21"E 2621.75' | S89°37'21"E 2621.75' | N89°19'23"E 2636.69' | N89°29'24"E 2622.98' | S89°23'53"E 2621.68' | S89°24'06"E 2621.40' | S89°06'56"E 2684.35' | S89°06'56"E 2684.35' | S89°45'49"E 2621.80' | S89°42'34"E 2637.97' | S89°56'58"E 2637.46'

LOWER — BUCKEYE — ROAD

G.A.F. = 1.00006 | G.A.F. = 1.00016

S.R. 85

T.1N. R.4W. | T.1N. R.3W.

SURVEYOR'S STATEMENT REGARDING MONUMENTS IN T.1N., R.4W.:

The Cadastral Inventory Survey conducted By AZTEC In T.1N., R.4W., Gila & Salt River Meridian, Is for the purpose of providing monument ties to the Existing ADOT I-10 Median & Existing R/W Centerline as they are shown on ADOT R/W Plans of record and to determine property controlling corners for ADOT R/W. These controlling corners may or may not be a perpetuation of the original Government Corners. The Section Lines are depicted graphically from the controlling corners for ADOT R/W, but are not a conclusive boundary determination. For these reasons this Surveyor has not attached his R.L.S. number to unmarked monuments In this Township per the "Arizona Boundary Survey Minimum Standards."

At the time of this survey, T.1N., R.4W., Gila & Salt River Meridian, Is considered "Un-resolved" by the Maricopa Co. Geodetic Densification and Cadastal Survey. In 2001, Maricopa Co. completed and recorded a Monument Inventory Survey of the township, (M.C.R. Bk. 579, Pg. 38) but no corner determinations were made.

In 2000 Mr. R. J. Fish, R.L.S. 12317, completed an extensive resurvey of T.1N., R.4W., he set corners and recorded his determinations (M.C.R. Bk. 534 Pg. 30 & Bk. 534 Pg. 48). At the Instruction of the Arizona Board of Technical Registration, In 2004, Mr. Fish's resurvey of T.1N., R.4W., was re-recorded (M.C.R. Bk. 708 Pg. 34) with the status of "Void". An affidavit of his conclusions regarding this township was recorded under M.C.R. No. 2004-1182610. The monuments set for the 2000 Survey were not removed and may have since been relied upon for boundary determinations.

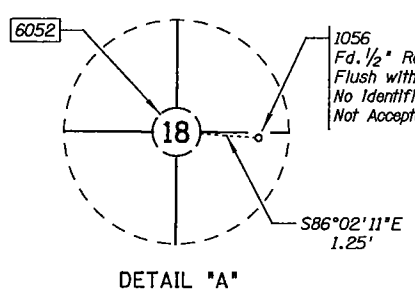

DETAIL "A"

NOTES:

1. Calculated from Found Existing R/W Monuments (Points 306, 307, 320 321) per ADOT R/W Project I-10-2(27)
2. Point Is surrounded by stones. Located on north side of pipe Is a 10" x 20" granite stone lying flush with ground and "1/4" plainly chiseled on top.
3. Also found remnants of cairn and notched stone laying loosely scattered.

LEGEND

302 Set Monument
300 Found Monument
301 Calculated position
Existing ADOT R/W monument
SFNF Searched for Not Found

0 500 1000 Scale

Ø10RW094_RS12.DGN

CHANGE ORDER REVISIONS			
C.O. NO.	DATE	BY	DESCRIPTION OF REVISIONS

DRAWING NO.	D-07-T-976
SURVEY	JUNE 2007
DRAWN/DATE	MILONE 03/08
ADOT REVIEW	DON CASDORPH

AZTEC — 4561 E. McDowell Road Phoenix, AZ 85008-4505 Tel (602) 454-0402 Fax (602) 454-0403 www.aztec.us

ARIZONA DEPARTMENT OF TRANSPORTATION
INTERMODAL TRANSPORTATION DIVISION
RIGHT OF WAY PLANS SECTION

HIGHWAY NAME: EHRENBERG - PHOENIX
FEDERAL AID NO.: UNASSIGNED
PROJECT NO.: 010 MA 094 H6877 01R
ROUTE NO.: I-10
LOCATION: Tonopah T.I. - S.R. 303L

REGISTERED LAND SURVEYOR CERTIFICATE NO. 42014 JOSEPH R. DAVIS 12/13/08 ARIZONA U.S.A. Expires 03/31/2011

SHEET RS-12

RESULTS OF SURVEY

N

Maricopa Co.

SEE DETAIL "A"

T.2N. R.3W.

T.1N. R.3W.

11183 1/4 Cor. Fd. 2" MC A.C. "RLS 29891" 0.5' below roadway G.D.A.C.S. 50656-1

11182 Sec. Cor. Fd. 2½" U.S.G.L.O. B.C. 1' below roadway G.D.A.C.S. 50506-1

11181 Sec. Cor. Fd. 2" MC A.C. 0.2' below roadway "RLS 29891" G.D.A.C.S. 50643-1M

11180 1/4 Cor. Fd. 2½" U.S.G.L.O. B.C. 0.2' below roadway G.D.A.C.S. 50505-1

11179 1/4 Cor. Fd. ½" Rebar 0.2' below roadway "RLS 14213" G.D.A.C.S. 50655-1M

11178 Sec. Cor. Fd. 2½" U.S.G.L.O. B.C. 0.5 above roadway Disturbed leans to NW G.D.A.C.S 50504-1

SEE NOTE 1 FOR THIS AREA

1/4 Cor. Not Fd. or Set

11177 Sec. Cor. Fd. 2" MC A.C 0.5' below roadway. "RLS 29891" G.D.A.C.S. 50642-1M

11077 1/4 Cor. Fd. 2½" U.S.G.L.O. B.C. 0.2' above ground Leans east shot at bend G.D.A.C.S 50503-1

36

11176 1/4 Cor. Fd. 2" MC A.C. 0.1 above roadway "RLS 29891" G.D.A.C.S. 50654-1M

11078 Sec. Cor. Fd. 3" MC B.C. 0.5' below roadway G.D.A.C.S. 50502-1M

51115-1 Sec. Cor. G.D.A.C.S. Record Value Not Searched For

51117-Z1 1/4 Cor. G.D.A.C.S. Record Value Not Searched For

11079 Twp. Cor. Fd. 1' Iron Pipe set In concrete 1.5' below roadway. Area Under Construction G.D.A.C.S. 50641-1M

6043 1/4 Cor. Not Found or Set Area Under Construction Calculated per G.D.A.C.S. 60501-2

11175 1/4 Cor. Fd. 3' B.C. set In concrete 1' below ground "RLS 27239" G.D.A.C.S. 50640-1

SEE DETAIL "A"

11080 Sec. Cor. Fd. 3" B.C. Set In concrete 1' below ground "RLS 27239" G.D.A.C.S. 50500-1

McDOWELL ROAD

ROAD (ALIGN)

VERRADO WAY

SHEET RS-14

T.2N. R.3W.

T.2N. R.2W.

T.1N. R.3W.

T.1N. R.2W.

MATCH LINE

NO0°19'51"E 2639.12'

N89°42'29"E 2693.04'

NO0°32'08"E 2559.30'

N89°42'29"E 2755.47'

NO0°41'10"W 2481.28'

S88°59'53"E 2581.34'

NO0°38'57"E 2541.92'

S88°59'53"E 2640.12'

NO0°30'26"E 2605.68'

S89°56'54"E 2642.69'

NO0°26'27"E 2622.77'

S89°56'54"E 2645.30'

NO0°12'15"E 2642.48'

11184 1/4 Cor. Fd. 2" MC A.C. 0.5' below roadway "RLS 29891" G.D.A.C.S. 50516-1M

6039 C.¼ Cor. Not Fd. or Set Calculated by Intersecting Quarter Corners

11076 1/4 Cor. Fd. 2" A.C. flush with ground "RLS 21780" G.D.A.C.S. 50517-1

6042 C.¼ Cor. Not Fd. or Set Calculated by Intersecting Quarter Corners

11273 1/4 Cor. Fd. ½" Rebar flush with ground Affixed Tag "RLS 42014" G.D.A.C.S. 50518-1M

6044 C.¼ Cor. Not Fd. or Set Calculated by Intersecting Quarter Corners

11073 1/4 Cor. Fd. Nail In stone Marked '1/4' on north side G.D.A.C.S. 50527-1

11072 Sec. Cor. Fd. 3" TOB B.C. HH Below roadway G.D.A.C.S. 50526-1M

11074 1/4 Cor. Fd. 2" MC A.C. 0.1' above ground "RLS 29891" G.D.A.C.S.' 50525-1M

11075 Sec. Cor. Fd. 3" ADOT Hwy Dept B.C. HH "SUR MON STA 6228+47.65" G.D.A.C.S. 50524-1

6040 1/4 Cor. Set Monument flush with dirt Calculated per G.D.A.C.S. 50523-Z1 See Note 2

11082 Sec. Cor. Fd. 2" MC A.C. 1' below ground "RLS 29891" G.D.A.C.S. 50522-1M

11081 1/4 Cor. Fd. 3" MC B.C. 0.1' above ground "RLS 29891" G.D.A.C.S. 50521-1M

6045 1/4 Cor. Fd. TOB B.C. HH Below Roadway G.D.A.C.S. 50519-1

ROAD

VAN BUREN STREET (ALIGN.)

OLD DEAN

I-10

NO0°21'06"E 2642.69'

S88°41'52"E 2640.88'

NO0°32'08"E 2641.07'

N89°40'16"E 2684.59'

NO2°04'15"E 2640.86'

N89°39'41"E 2684.74'

NO0°38'57"E 2620.14'

S89°26'15"E 2646.83'

NO0°29'58"E 2599.87'

S89°26'16"E 2646.86'

NO0°26'27"E 2621.76'

S89°28'26"E 2645.29'

NO0°26'05"E 2644.91'

S89°26'50"E 2645.52'

11065 1/4 Cor. Fd. 2" MC A.C. 0.2' above ground "RLS 29891" G.D.A.C.S 50529-1M

6072 Sec. Cor. Fd. TOB B.C. HH Below Roadway G.D.A.C.S. 50520-1

SHEET RS-12

NO0°00'43"W 2664.35'

6036 C.¼ Cor. Not Fd. or Set Calculated by Intersecting Quarter Corners

11070 1/4 Cor. Fd. 2" MC A.C. flush with ground "RLS 29891" G.D.A.C.S. 50535-1M

6037 C.¼ Cor. Not Fd. or Set Calculated by Intersecting Quarter Corners

11071 1/4 Cor. Fd. 3" MC B.C 1' below ground. "RLS 29891" G.D.A.C.S. 50536-Z1

6038 C.¼ Cor. Not Fd. or Set Calculated by Intersecting Quarter Corners

RAINBOW

11083 1/4 Cor. Fd. 3" MC B.C. 1.5' below ground "RLS 29891" G.D.A.C.S. 50537-1M

6071 C.¼ Cor. Not Fd. or Set Calculated by Intersecting Quarter Corners

50538-2M 1/4 Cor. G.D.A.C.S. Record Value Not Searched For

NO0°39'50"W 2730.82'

N89°31'06"E 2641.56'

NO0°39'50"W 2648.62'

N89°31'06"E 2640.22'

NO0°40'58"W 2644.90'

N89°35'32"E 2664.03'

NO0°14'17"W 2641.84'

N89°35'32"E 2660.71'

NO0°17'01"E 2649.68'

S89°16'04"E 2646.22'

NO0°17'51"E 2657.56'

S89°16'04"E 2650.91'

NO0°12'41"E 2657.56'

8 9 10 11

NOTE:

1) Section 36, T.2N. R.3W Is depicted graphically only.

2) All Set Monuments are Magnetically Locatable 3¼" A.C. on 2.5" Diameter Aluminum Pipe 30" In length Stamped "AZTEC Engineering L.S.42014" except as noted.

11066 1/4 Cor. Fd. 2" MC A.C. 0.7' below roadway "RLS 29891" G.D.A.C.S. 50549-1M

11067 Sec. Cor. Fd. 3" TOB B.C. flush with roadway G.D.A.C.S. 50548-1

11068 1/4 Cor. Fd. 3" TOB B.C. HH 0.5' below roadway "RLS 29891" G.D.A.C.S. 50547-3

11069 1/4 Cor. Fd. 3" TOB B.C. HH 0.7' below roadway G.D.A.C.S. 50546-2

11084 1/4 Cor. Fd. 3" TOB B.C. HH Set In concrete 0.3' below ground "RLS 29891" G.D.A.C.S. 50545-2

50543-3 1/4 Cor. G.D.A.C.S. Record Value Not Searched For

NO0°00'43"W 2663.31'

S89°49'54"E 2640.69'

NO0°38'36"W 2640.75'

N88°27'29"E 2642.81'

NO0°39'50"W 2591.84'

S89°17'17"E 2642.03'

NO0°41'13"W 2646.88'

S89°41'50"E 2643.40'

NO0°14'17"W 2679.65'

NO0°17'51"E 2673.81'

YUMA ROAD

WATSON

I-10

APACHE ROAD

NO0°17'53"E 2624.43'

1058 C. ¼ Cor. Fd. 3" MCHD B.C. 0.2' below roadway

NO0°20'42"E 2621.59'

17

S89°53'37"E 2638.55'

11185 1/4 Cor. Fd. 3" MC B.C 0.3' below roadway. G.D.A.C.S. 50555-3M

MATCH LINE

NO0°17'43"E 2624.52'

11059 1/4 Cor. Fd. 2" MC A.C 0.3' below ground "RLS 29891" G.D.A.C.S. 50569-1M

DETAIL "A"

11183 11181 11179 11177 11176 11079 11175

34 35 36 31

N89°53'17"E 63.95'

S88°35'52"E 2577.78'

S88°35'05"E 124.73'

S88°38'26"E 2517.14'

S88°39'43"E 185.42'

N89°39'57"E 2458.44'

N89°37'28"E 181.06'

N89°37'10"E 2457.26'

N89°33'58"E 176.79'

N89°39'42"E 2464.87'

N89°56'22"E 174.97'

N89°37'24"E 2481.43'

N89°35'57"E 153.15'

4 3 3 2 2 1 1 6

McDOWELL ROAD

11182 11180 11178 11077 11078 6043 11080

0 500 1000 Scale

Ø10RW094_RS13.DGN

LEGEND

302 Set Monument

300 Found Monument

301 Calculated position

Existing ADOT R/W monument

SFNF Searched for Not Found

TOB Town of Buckeye

CHANGE ORDER REVISIONS

C.O. NO.	DATE	BY	DESCRIPTION OF REVISIONS

DRAWING NO.	D-07-T-976
SURVEY	JUNE 2007
DRAWN/DATE	MILONE 03/08
ADOT REVIEW	DON CASDORPH

AZTEC 4561 E. McDowell Road Phoenix, AZ 85008-4505 PH (602) 454-0402 Fax (602) 454-0403 www.aztec.us

ARIZONA DEPARTMENT OF TRANSPORTATION
INTERMODAL TRANSPORTATION DIVISION
RIGHT OF WAY PLANS SECTION

HIGHWAY NAME: EHRENBERG - PHOENIX

FEDERAL AID NO.: UNASSIGNED

PROJECT NO.: 010 MA 094 H6877 01R

ROUTE NO.: I-10

LOCATION: Tonopah T.I. - S.R. 303L

REGISTERED LAND SURVEYOR CERTIFICATE NO. 42014 JOSEPH R. DAVIS 12/15/08 Expires 03/31/2011

SHEET RS-13

12/13/2008 R:\PHOENIX\V8PROJECTS\06202-08 TONOPAH\SURVEY\DGN\ROS\Ø10RW094_RS13.DGN

RESULTS OF SURVEY

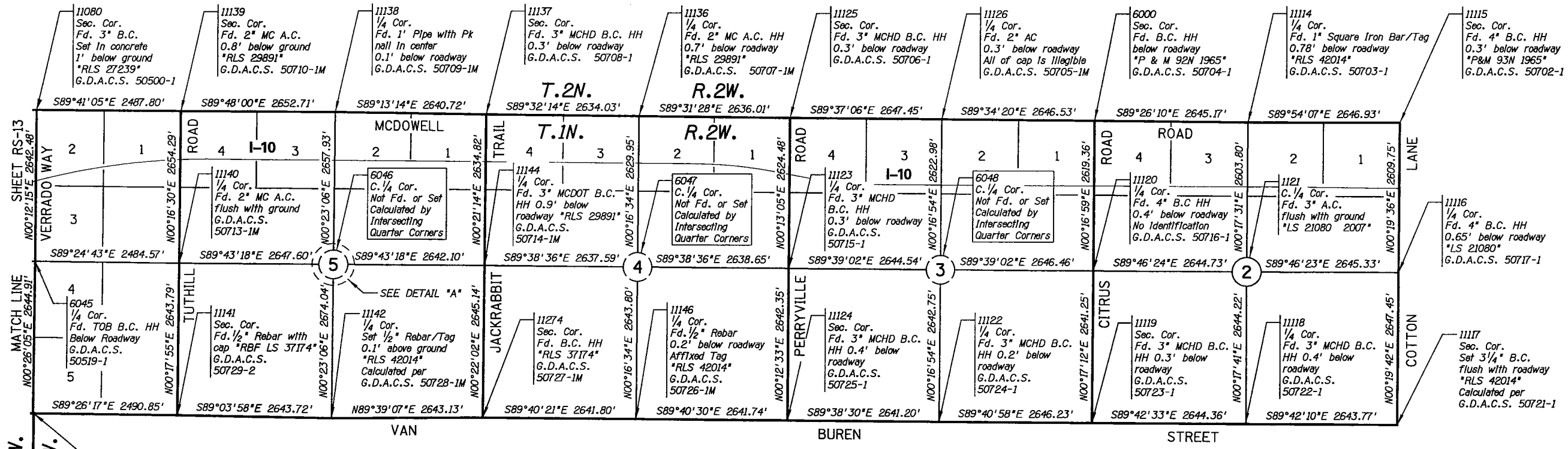

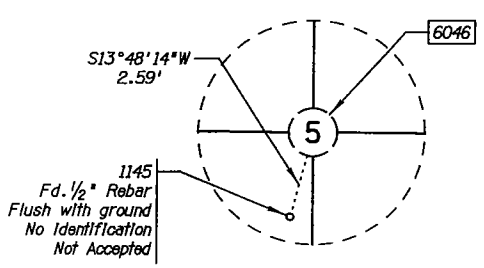

DETAIL "A"

N

Maricopa Co.

0 500 1000
Scale

Ø10RW094_RS14.DGN

LEGEND

302 Set Monument
300 Found Monument
301 Calculated position
Existing ADOT R/W monument
SFNF Searched for Not Found
TOB Town of Buckeye

CHANGE ORDER REVISIONS			
C.O. NO.	DATE	BY	DESCRIPTION OF REVISIONS

DRAWING NO.	D-07-T-976
SURVEY	JUNE 2007
DRAWN/DATE	MILONE 03/08
ADOT REVIEW	DON CASDORPH

AZTEC 4561 E. McDowell Road Phoenix, AZ 85008-6505 Tel (602) 454-0402 Fax (602) 454-0403 www.aztecaz.us

ARIZONA DEPARTMENT OF TRANSPORTATION
INTERMODAL TRANSPORTATION DIVISION
RIGHT OF WAY PLANS SECTION

HIGHWAY NAME: EHRENBERG - PHOENIX
FEDERAL AID NO.: UNASSIGNED
PROJECT NO.: 010 MA 094 H6877 01R
ROUTE NO.: I-10
LOCATION: Tonopah T.I. - S.R. 303L

REGISTERED LAND SURVEYOR CERTIFICATE NO. 42014 JOSEPH R. DAVIS 12/13/08 Expires 03/31/2011

SHEET RS-14

RESULTS OF SURVEY

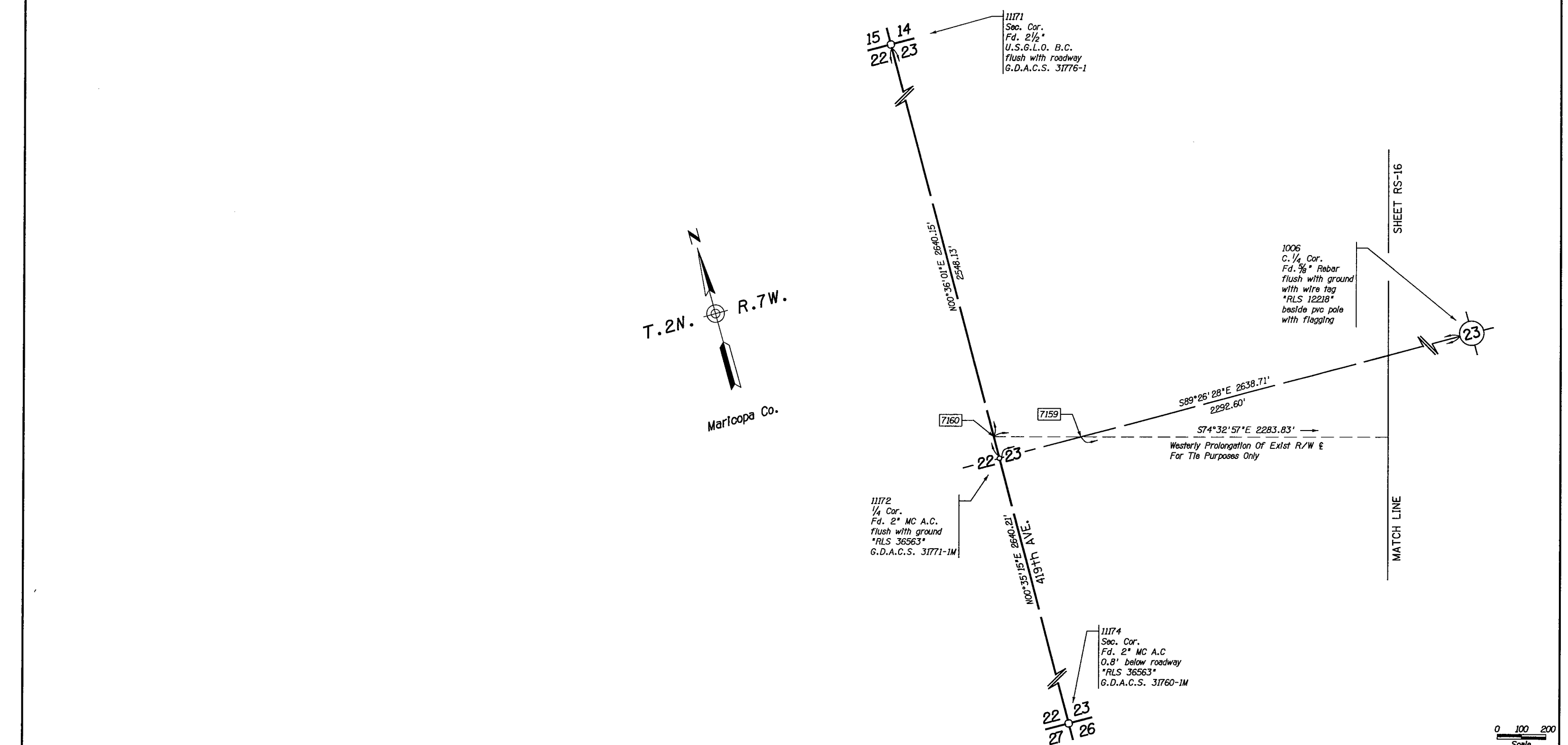

Ø10RW094_RS15.DGN

LEGEND

302 Set Monument

300 Found Monument

301 Calculated position

Existing ADOT R/W monument

SFNF Searched for Not Found

CHANGE ORDER REVISIONS			
C.O. NO.	DATE	BY	DESCRIPTION OF REVISIONS

DRAWING NO.	D-07-T-976
SURVEY	JUNE 2007
DRAWN/DATE	MILONE 03/08
ADOT REVIEW	DON CASDORPH

AZTEC
4561 E. McDowell Road
Phoenix, AZ 85008-4505
Tel (602) 454-0402
Fax (602) 454-0403
www.aztec.us

ARIZONA DEPARTMENT OF TRANSPORTATION
INTERMODAL TRANSPORTATION DIVISION
RIGHT OF WAY PLANS SECTION

HIGHWAY NAME: EHRENBERG - PHOENIX

FEDERAL AID NO.: UNASSIGNED

PROJECT NO.: 010 MA 094 H6877 01R

ROUTE NO.: I-10

LOCATION: Tonopah T.I. - S.R. 303L

REGISTERED LAND SURVEYOR
CERTIFICATE NO.
42014
JOSEPH R. DAVIS
12/13/08
ARIZONA U.S.A.
Expires 03/31/2011

SHEET RS-15

RESULTS OF SURVEY

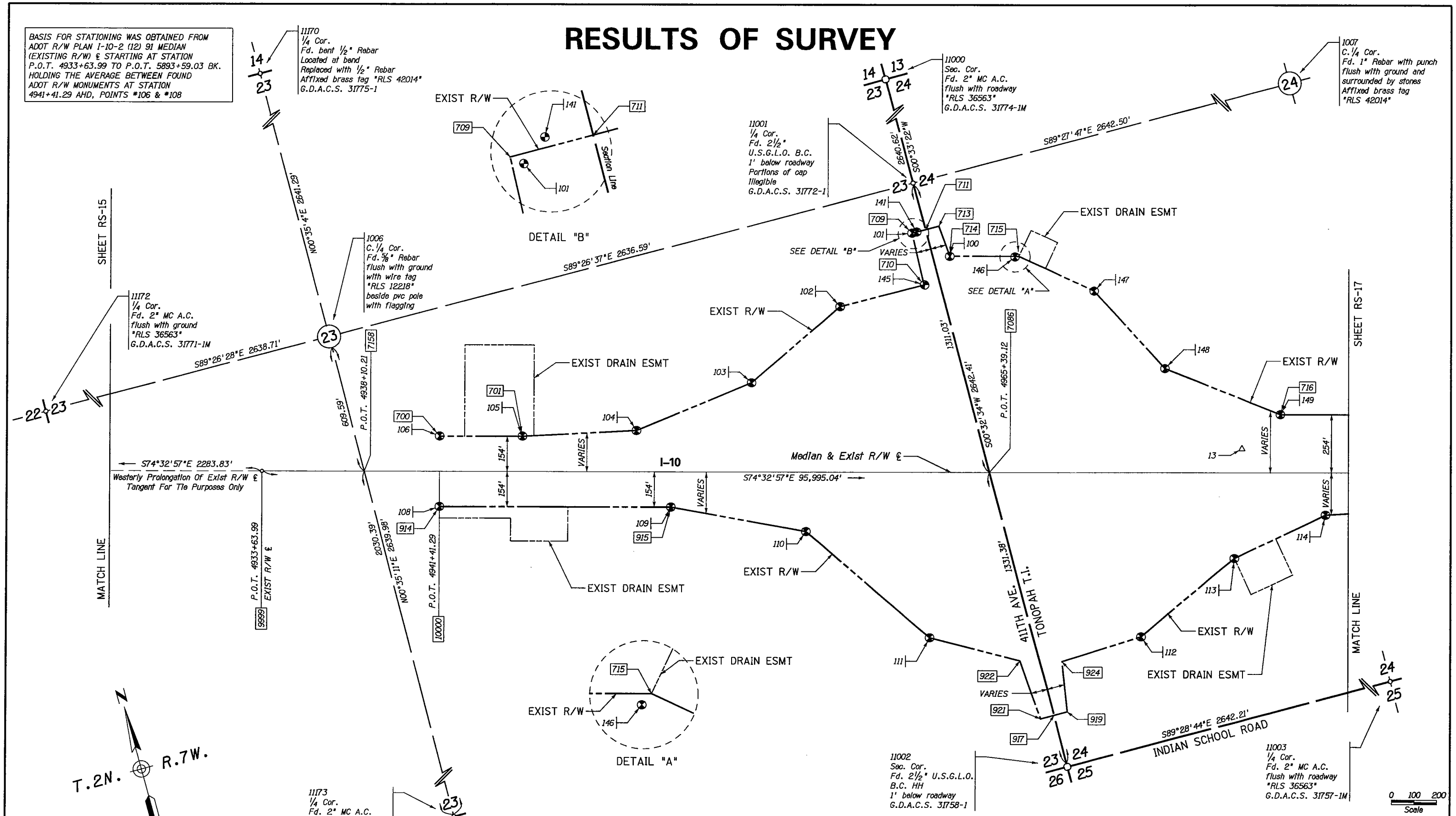

CHANGE ORDER REVISIONS			
C.O. NO.	DATE	BY	DESCRIPTION OF REVISIONS

DRAWING NO.	D-07-T-976
SURVEY	JUNE 2007
DRAWN/DATE	MILONE 03/08
ADOT REVIEW	DON CASDORPH

AZTEC 4561 E. McDowell Road Phoenix, AZ 85008-4505 Tel (602) 454-0402 Fax (602) 454-0403 www.aztec.us

ARIZONA DEPARTMENT OF TRANSPORTATION
INTERMODAL TRANSPORTATION DIVISION
RIGHT OF WAY PLANS SECTION

HIGHWAY NAME: EHRENBERG - PHOENIX

FEDERAL AID NO.: UNASSIGNED

PROJECT NO.: 010 MA 094 H6877 01R

ROUTE NO.: I-10

LOCATION: Tonopah T.I. - S.R. 303L

REGISTERED LAND SURVEYOR CERTIFICATE NO. 42014 JOSEPH R. DAVIS 12/13/08 Date Signed ARIZONA, U.S.A. Expires 03/31/2011

SHEET RS-16

010RW094_RS16.DGN

12/13/2008 R:\PHOENIX\V8PROJECTS\06202-08 TONOPAH\SURVEY\DGN\ROS\010RW094_RS16.DGN

RESULTS OF SURVEY

BASIS FOR STATIONING WAS OBTAINED FROM ADOT R/W PLAN I-10-2 (12) 91 MEDIAN (EXISTING R/W) ℄ STARTING AT STATION P.O.T. 4933+63.99 TO P.O.T. 5893+59.03 BK. HOLDING THE AVERAGE BETWEEN FOUND ADOT R/W MONUMENTS AT STATION 4941+41.29 AHD, POINTS #106 & #108

1007
C. 1/4 Cor.
Fd. 1" Rebar with punch flush with ground and surrounded by stones
Affixed brass tag
"RLS 42014"

S00°32'56"W 2641.67'

DETAIL "A"

Section Line
153
154
EXIST R/W
S00°33'20"W 185.96'
S70°50'51"W 316.20'
6012
24 19
25 30
Section Line
Median & Exist R/W ℄
N00°35'19"E 236.07'
117
EXIST R/W

SHEET RS-16

EXIST R/W
150
EXIST DRAIN ESMT
2537
151
EXIST DRAIN ESMT
152
254'
VARIES
154'
Median & Exist R/W ℄
I-10
S74°32'57"E 95,995.04'
115
916
EXIST R/W
2538
116
626.93'
EXIST DRAIN ESMT
EXIST DRAIN ESMT
2539
S89°27'30"E 2644.29'
2354.73'
P.O.T. 4992+73.43
7087
24
25
S89°28'44"E 2642.21'
INDIAN SCHOOL ROAD
MATCH LINE
23 24
26 25
11003
1/4 Cor.
Fd. 2" MC A.C.
flush with roadway
"RLS 36563"
G.D.A.C.S. 31757-1M
S00°32'51"W 2641.99'
11002
Sec. Cor.
Fd. 2 1/2" U.S.G.L.O.
B.C. HH
1' below roadway
G.D.A.C.S. 31758-1
1008
C. 1/4 Cor.
Fd. 1/2" Rebar
with yellow cap
0.2' below dirt
"DON MILLER LS 15336"
25

N
Maricopa Co.

24 19
11005
1/4 Cor.
Fd. 2" MC A.C.
flush with ground
G.D.A.C.S. 31034-1M
N00°34'36"E 2642.08'
403RD AVE.
4
EXIST DRAIN ESMT
11013
1/4 Cor.
Fd. 3" B.C. HH
0.1' below grade
"LEMME NAU LS90__"
Portions of cap illegible
G.D.A.C.S. 31032-1
SHEET RS-18
19
30
EXIST R/W
7088
P.O.T. 5017+10.12
153
718
154
717
254'
N89°28'49"W 2612.89'
VARIES
24 19
25 30
721
155
2540
720
156
157
719
154'
SEE DETAIL "A"
944
117
118
EXIST R/W
6012
Sec. Cor.
Not Fd. or Set
Falls in roadway
Calculated position per
G.D.A.C.S. 31033-Z
P.O.T. 5020+09.71
7089
1
EXIST DRAIN ESMT
T.2N. R.7W.
T.2N. R.6W.
S00°34'37"W 2641.67'
2564.59'
MATCH LINE
11009
1/4 Cor.
Fd. 2 1/2" U.S.G.L.O.
B.C. 0.4' below dirt
beside pvc pole
G.D.A.C.S. 31016-1
25 30

0 100 200
Scale

010RW094_RS17.DGN

LEGEND

- 302 Set Monument
- 300 Found Monument
- 301 Calculated position
- Existing ADOT R/W monument
- SFNF Searched for Not Found

CHANGE ORDER REVISIONS			
C.O. NO.	DATE	BY	DESCRIPTION OF REVISIONS

DRAWING NO.	D-07-T-976
SURVEY	JUNE 2007
DRAWN/DATE	MILONE 03/08
ADOT REVIEW	DON CASDORPH

AZTEC 4551 E. McDowell Road Phoenix, AZ 85008-6505 Tel (602) 454-0402 Fax (602) 454-0403 www.aztecus

ARIZONA DEPARTMENT OF TRANSPORTATION
INTERMODAL TRANSPORTATION DIVISION
RIGHT OF WAY PLANS SECTION

HIGHWAY NAME: EHRENBERG - PHOENIX
FEDERAL AID NO.: UNASSIGNED
PROJECT NO.: 010 MA 094 H6877 01R
ROUTE NO.: I-10
LOCATION: Tonopah T.I. - S.R. 303L

REGISTERED LAND SURVEYOR CERTIFICATE NO. 42014 JOSEPH R. DAVIS Date 12/13/08 ARIZONA U.S.A. Expires 03/31/2011

SHEET RS-17

12/13/2008 R:\PHOENIX\V8PROJECTS\06202-08 TONOPAH\SURVEY\DGN\ROS\010RW094_RS17.DGN

RESULTS OF SURVEY

BASIS FOR STATIONING WAS OBTAINED FROM ADOT R/W PLAN I-10-2 (12) 91 MEDIAN (EXISTING R/W) ℄ STARTING AT STATION P.O.T. 4933+63.99 TO P.O.T. 5893+59.03 BK. HOLDING THE AVERAGE BETWEEN FOUND ADOT R/W MONUMENTS AT STATION 4941+41.29 AHD, POINTS #106 & #108

6012
Sec. Cor.
Not Fd. or Set
Falls In roadway
Calculated position per
G.D.A.C.S. 31033-Z
See Detail "A". Sheet RS-17

24 | 19
25 | 30

N89°28'49"W 2612.89'

19
30

11013
1/4 Cor.
Fd. 3" B.C. HH
0.1' below grade
"LEMME NAU LS90__"
Portions of cap illegible
G.D.A.C.S. 31032-1

S89°28'10"E 2640.07'

INDIAN SCHOOL ROAD

19 | 20
30 | 29

S89°28'56"E 2642.38'

11016
1/4 Cor.
Fd. 3" MCDOT B.C.
flush with roadway
Portions of cap illegible
G.D.A.C.S. 31030-1

11014
Sec. Cor.
Fd. 2 1/2" MCDOT B.C.
flush with roadway
Portions of cap illegible
G.D.A.C.S. 31031-1

742 741 743 162

773.79'

S00°31'34"W 2641.98'

1417.31'

SHEET RS-17

SHEET RS-19

EXIST R/W

158 2541 159 160

722 161 723 163

EXIST R/W

EXIST DRAIN ESMT

164

154'

I-10 Median & Exist R/W ℄

S74°32'57"E 95,995.04'

175

119 2542 120 121 925 122 926

EXIST R/W

EXIST R/W

P.O.T. 5047+13.70
7090

S00°32'23"W 2642.07'

P.O.T. 5074+46.14
7091

395TH AVE.

MATCH LINE

MATCH LINE

N

T.2N. R.6W.

Maricopa Co.

928 927 929

S89°27'51"E 2641.74'

30 29

6017
C.1/4 Cor.
Not Fd. or Set
Calculated by Intersecting
Quarter Corners

11015
1/4 Cor.
Fd. 2" MC A.C.
flush with roadway
set in concrete
"RLS 36563"
G.D.A.C.S. 31017-1M

6016
C.1/4 Cor.
Not Fd. or Set
Calculated by Intersecting
Quarter Corners

S89°28'17"E 2640.70'

30

29

0 100 200
Scale

Ø1ØRWØ94_RS18.DGN

LEGEND

302 Set Monument
300 Found Monument
301 Calculated position
Existing ADOT R/W monument
SFNF Searched for Not Found

CHANGE ORDER REVISIONS			
C.O. NO.	DATE	BY	DESCRIPTION OF REVISIONS

DRAWING NO.	D-07-T-976
SURVEY	JUNE 2007
DRAWN/DATE	MILONE 03/08
ADOT REVIEW	DON CASDORPH

AZTEC 4561 E. McDowell Road Phoenix, AZ 85008-4505 Tel (602) 454-0402 Fax (602) 454-0403 www.aztec.us

ARIZONA DEPARTMENT OF TRANSPORTATION
INTERMODAL TRANSPORTATION DIVISION
RIGHT OF WAY PLANS SECTION

HIGHWAY NAME: EHRENBERG - PHOENIX
FEDERAL AID NO.: UNASSIGNED
PROJECT NO.: 010 MA 094 H6877 01R

ROUTE NO.: I-10
LOCATION: Tonopah T.I. - S.R. 303L

REGISTERED LAND SURVEYOR CERTIFICATE NO. 42014 JOSEPH R. DAVIS 12/13/08 Signed Expires 03/31/2011

SHEET RS-18

12/13/2008 R:\PHOENIX\V8PROJECTS\06202-08 TONOPAH\SURVEY\DGN\ROS\Ø1ØRWØ94_RS18.DGN

RESULTS OF SURVEY

BASIS FOR STATIONING WAS OBTAINED FROM ADOT R/W PLAN I-10-2 (12) 91 MEDIAN (EXISTING R/W) & STARTING AT STATION P.O.T. 4933+63.99 TO P.O.T. 5893+59.03 BK. HOLDING THE AVERAGE BETWEEN FOUND ADOT R/W MONUMENTS AT STATION 4941+41.29 AHD, POINTS #106 & #108

11016
1/4 Cor.
Fd. 3" MCDOT B.C.
flush with roadway
Portions of cap illegible
G.D.A.C.S. 31030-1

11162
Sec. Cor.
Fd. 3" MCDOT B.C.
flush with roadway
G.D.A.C.S. 31029-1

1026
C. 1/4 Cor.
Fd. 3" B.C.
flush with ground
"LEMME ENGR"
Portions of cap
illegible

11027
1/4 Cor.
Fd. 2" MC A.C.
flush with roadway
"RLS 36563"
G.D.A.C.S. 31018-2M

11029
Sec. Cor.
Fd. 2 1/2" U.S.G.L.O.
B.C. on 2" Iron pipe
0.2' above ground
G.D.A.C.S. 31012-1

11015
1/4 Cor.
Fd. 2" MC A.C.
flush with roadway
set in concrete
"RLS 36563"
G.D.A.C.S. 31017-1M

11028
1/4 Cor.
Fd. 2 1/2" MC A.C.
flush with ground
"RLS 36563"
G.D.A.C.S. 31106-Z1

6017
C. 1/4 Cor.
Not Fd. or Set
Calculated by Intersecting
Quarter Corners

SHEET RS-18

SHEET RS-20

MATCH LINE

MATCH LINE

EXIST R/W

EXIST DRAIN ESMT

EXIST DRAIN ESMT

EXIST DRAIN ESMT

EXIST R/W

EXIST R/W

Median & Exist R/W ℄

I-10

S74°32'57"E 95,995.04'

N89°26'50"W 2638.42'

S89°27'51"E 2644.47'

1730.62'

S89°27'51"E 2641.74'

N00°32'24"E 2641.59'

N00°32'24"E 2642.82'

2181.86'

S00°29'35"W 2642.54'

387TH AVE.

S00°35'22"W 2642.40'

2398.05'

P.O.T. 5101+80.22

P.O.T. 5119+71.14

P.O.T. 5129+16.62

7092

7093

7094

154'

154'

154'

154'

165

166

174

12

173

759

2543

2544

2545

2546

123

124

125

967

T.2N. R.6W.

Maricopa Co.

0 100 200
Scale

Ø10RW094_RS19.DGN

LEGEND

302 Set Monument

300 Found Monument

301 Calculated position

Existing ADOT R/W monument

SFNF Searched for Not Found

CHANGE ORDER REVISIONS			
C.O. NO.	DATE	BY	DESCRIPTION OF REVISIONS

DRAWING NO.	D-07-T-976
SURVEY	JUNE 2007
DRAWN/DATE	MILONE 03/08
ADOT REVIEW	DON CASDORPH

AZTEC
4561 E. McDowell Road
Phoenix, AZ 85008-1606
Tel (602) 454-0402
Fax (602) 454-0403
www.aztecus

ARIZONA DEPARTMENT OF TRANSPORTATION
INTERMODAL TRANSPORTATION DIVISION
RIGHT OF WAY PLANS SECTION

HIGHWAY NAME: EHRENBERG - PHOENIX

FEDERAL AID NO.: UNASSIGNED

PROJECT NO.: 010 MA 094 H6877 01R

ROUTE NO.: I-10

LOCATION: Tonopah T.I. - S.R. 303L

REGISTERED LAND SURVEYOR
CERTIFICATE NO.
42014
JOSEPH R. DAVIS
12/13/08
ARIZONA U.S.A.
Expires 03/31/2011

SHEET RS-19

RESULTS OF SURVEY

BASIS FOR STATIONING WAS OBTAINED FROM ADOT R/W PLAN I-10-2 (12) 91 MEDIAN (EXISTING R/W) & STARTING AT STATION P.O.T. 4933+63.99 TO P.O.T. 5893+59.03 BK. HOLDING THE AVERAGE BETWEEN FOUND ADOT R/W MONUMENTS AT STATION 4941+41.29 AHD, POINTS #106 & #108

11017
1/4 Cor.
Fd. 3" MCDOT B.C.
flush with roadway
Portions of cap illegible
G.D.A.C.S. 31028-1

11025
1/4 Cor.
Fd. 2" MC A.C.
0.2' below roadway
"RLS 36563"
G.D.A.C.S. 31019-1M

1026
C.1/4 Cor.
Fd. 3" B.C.
flush with ground
"LEMME ENGR"
Portions of cap
illegible

11027
1/4 Cor.
Fd. 2" MC A.C.
flush with roadway
"RLS 36563"
G.D.A.C.S. 31018-2M

11030
1/4 Cor.
Fd. 2 1/2" U.S.G.L.O.
B.C. on 1" Iron pipe
0.7' above ground
G.D.A.C.S. 30995-1

11031
Sec. Cor.
Fd. 3" MCHD B.C. HH
0.5' below roadway
G.D.A.C.S. 31011-1

11032
1/4 Cor.
Fd. 2" MC A.C.
flush with ground
"RLS 36563"
G.D.A.C.S. 31010-1M

N00°33'24"E 2642.24'
S89°26'48"E 2642.92'
N89°26'50"W 2638.42'
N00°32'58"E 2635.11'
1648.46'
149.80'
45.00'
945.31'
N89°30'30"W 2639.70'
N89°32'44"W 2643.32'
S00°33'29"W 2639.68'
S74°32'57"E 95,995.04'

SHEET RS-19
SHEET RS-21
MATCH LINE
EXIST R/W
EXIST DRAIN ESMT
P.O.T. 5156+46.90
P.O.T. 5183+81.94
I-10
Median & Exist R/W ℄
WINTERSBURG ROAD
THOMAS ROAD
VARIES
154'
RP=2627
RP=2628
RP=2629
RP=2630
RP=2631
RP=2632
RP=2633
SEE DETAIL "A"
DETAIL "A"
100.00'

T.2N. R.6W.
Maricopa Co.

LEGEND
302 Set Monument
300 Found Monument
301 Calculated position
Existing ADOT R/W monument
SFNF Searched for Not Found

CHANGE ORDER REVISIONS			
C.O. NO.	DATE	BY	DESCRIPTION OF REVISIONS

DRAWING NO.	D-07-T-976
SURVEY	JUNE 2007
DRAWN/DATE	MILONE 03/08
ADOT REVIEW	DON CASDORPH
ROUTE NO.:	I-10
LOCATION:	Tonopah T.I. - S.R. 303L

AZTEC 4561 E. McDowell Road Phoenix, AZ 85008-1509 Tel (602) 454-0402 Fax (602) 454-0463 www.aztecaz.us

ARIZONA DEPARTMENT OF TRANSPORTATION
INTERMODAL TRANSPORTATION DIVISION
RIGHT OF WAY PLANS SECTION

HIGHWAY NAME: EHRENBERG - PHOENIX
FEDERAL AID NO.: UNASSIGNED
PROJECT NO.: 010 MA 094 H6877 01R

REGISTERED LAND SURVEYOR CERTIFICATE NO. 42014 JOSEPH R. DAVIS 12/13/08 Date Signed Expires 03/31/2011

SHEET RS-20

0 100 200 Scale

010RW094_RS20.DGN

12/13/2008 R:\PHOENIX\V8PROJECTS\06202-08 TONOPAH\SURVEY\DGN\ROS\010RW094_RS20.DGN

RESULTS OF SURVEY

BASIS FOR STATIONING WAS OBTAINED FROM ADOT R/W PLAN I-10-2 (12) 91 MEDIAN (EXISTING R/W) ℄ STARTING AT STATION P.O.T. 4933+63.99 TO P.O.T. 5893+59.03 BK. HOLDING THE AVERAGE BETWEEN FOUND ADOT R/W MONUMENTS AT STATION 4941+41.29 AHD, POINTS #106 & #108

SEE DETAIL "A"

1024
C. 1/4 Cor.
Fd. 1/2" Rebar with orange cap flush with roadway
"GB JUNKAR RLS 39130"

S00°32'56"W 2636.49'
2354.96'

P.O.T. 5211+13.50

7097

SHEET RS-20

EXIST R/W

RP=2633

186

784

185

2550

184

VARIES

154'

Median & Exist R/W ℄

N89°25'56"W 2642.08'

I-10

S74°32'57"E 95,995.04'

1059.32'

RP=2631

203

EXIST R/W

204

932

2551

27

1033

205

2668

34

11032
1/4 Cor.
Fd. 2" MC A.C.
flush with ground
"RLS 36563"
G.D.A.C.S. 31010-1M

N89°30'30"W 2639.70'

THOMAS ROAD

MATCH LINE

28 27
33 34

11031
Sec. Cor.
Fd. 3" MCHD B.C. HH
0.5' below roadway
G.D.A.C.S. 31011-1

S00°32'00"W 2646.86'

6019
C. 1/4 Cor.
Not Set
Calculated by Intersecting Quarter Corners

34

T.2N. R.6W.

Maricopa Co.

206

P.O.T. 5222+09.69

7098

EXIST DRAIN ESMT

EXIST DRAIN ESMT

SEE DETAIL "B"

27 26
34 35

11034
Sec. Cor.
Fd. 2 1/2" U.S.G.L.O.
B.C. on 2" Iron pipe
0.5' above ground
G.D.A.C.S. 31009-1

182

789

EXIST R/W

154'

207

2669

EXIST R/W

P.O.T. 5238+47.55

7099

2222.02'

S00°32'46"W 2642.70'

MATCH LINE

S00°33'14"W 2641.55'

37TH AVE.

27 26

11021
1/4 Cor.
Fd. 2" MC A.C.
0.2' below roadway
"RLS 36563"
G.D.A.C.S. 31020-1M

11035
1/4 Cor.
Fd. 2 1/2" U.S.G.L.O..
B.C on 1" Iron pipe
0.7' above ground
G.D.A.C.S. 31008-1

SHEET RS-22

26
35

N89°26'50"W 2638.60'

34 35

11040
1/4 Cor.
Fd. 2 1/2" U.S.G.L.O.
B.C on 1" Iron pipe
0.7' above ground
G.D.A.C.S. 31004-1

1024

27

1023
Fd. Cotton Spindle
Flush with roadway
No Identification
Not Accepted

S67°15'46"E
0.56'

DETAIL "A"

EXIST DRAIN ESMT

183

2552

DETAIL "B"

0 100 200
Scale

Ø1ØRWØ94_RS21.DGN

LEGEND

302 Set Monument
300 Found Monument
301 Calculated position
Existing ADOT R/W monument
SFNF Searched for Not Found

CHANGE ORDER REVISIONS			
C.O. NO.	DATE	BY	DESCRIPTION OF REVISIONS

DRAWING NO.	D-07-T-976
SURVEY	JUNE 2007
DRAWN/DATE	MILONE 03/08
ADOT REVIEW	DON CASDORPH

AZTEC 4561 E. McDowell Road Phoenix, AZ 85008-6505 Tel (602) 454-0402 Fax (602) 454-0403 www.aztecus

ARIZONA DEPARTMENT OF TRANSPORTATION
INTERMODAL TRANSPORTATION DIVISION
RIGHT OF WAY PLANS SECTION

HIGHWAY NAME: EHRENBERG - PHOENIX
FEDERAL AID NO.: UNASSIGNED
PROJECT NO.: 010 MA 094 H6877 01R
ROUTE NO.: I-10
LOCATION: Tonopah T.I. - S.R. 303L

REGISTERED LAND SURVEYOR CERTIFICATE NO. 42014 JOSEPH R. DAVIS 12/13/08 ARIZONA U.S.A.
Expires 03/31/2011

SHEET RS-21

12/13/2008 R:\PHOENIX\V8PROJECTS\06202-08 TONOPAH\SURVEY\DGN\ROS\Ø1ØRWØ94_RS21.DGN

RESULTS OF SURVEY

BASIS FOR STATIONING WAS OBTAINED FROM
ADOT R/W PLAN I-10-2 (12) 91 MEDIAN
(EXISTING R/W) ℄ STARTING AT STATION
P.O.T. 4933+63.99 TO P.O.T. 5893+59.03 BK.
HOLDING THE AVERAGE BETWEEN FOUND
ADOT R/W MONUMENTS AT STATION
4941+41.29 AHD, POINTS #106 & #108

26 | 25
35 | 36

11036
Sec. Cor.
Fd. 2½" U.S.G.L.O.
B.C. on 2" Iron pipe
0.6' above ground
G.D.A.C.S. 31007-1

N89°26'58"W 2642.35'

SHEET RS-21

26
35

N89°26'50"W 2638.60'
THOMAS ROAD

11035
¼ Cor.
Fd. 2½" U.S.G.L.O.
B.C on 1" Iron pipe
0.7' above ground
G.D.A.C.S. 31008-1

27 | 26
34 | 35

11034
Sec. Cor.
Fd. 2½" U.S.G.L.O.
B.C. on 2" Iron pipe
0.5' above ground
G.D.A.C.S. 31009-1

1122.80'

EXIST DRAIN ESMT

N00°33'19"E 2642.96'
363RD AVE. (ALIGN.)

SHEET RS-23

EXIST R/W — 181 — 2554 — 180 — 179 — 794 — 178 — EXIST R/W — 177

11

Median & Exist R/W ℄ — I-10 — S74°32'57"E 95,995.04'

154' 154' 154' 154'

208 — 209 — 210 — 211 — 212

EXIST R/W — EXIST DRAIN ESMT — EXIST R/W

2555 — 2556

MATCH LINE

P.O.T. 5265+78.48
7100

S00°31'24"W 2642.78'

P.O.T. 5293+12.07
7101

817.25'

6021
C.¼ Cor.
Not Fd. or Set
Calculated by Intersecting
Quarter Corners

36

S89°27'46"E 2643.18'

35 | 36

11039
¼ Cor.
Fd. 2" MC A.C.
on ⅝" Rebar
0.1' above ground
"RLS 36563"
G.D.A.C.S. 31005-Z1

MATCH LINE

N00°31'24"E 2641.79'

S89°26'44"E 2640.88'

6020
C.¼ Cor.
Not Fd. or Set
Calculated by Intersecting
Quarter Corners

35

11168
Sec. Cor.
Fd. 3½" U.S.G.L.O.
B.C. on 3" Iron pipe
0.9' above ground
G.D.A.C.S. 30984-1

35 | 36 T.2N. R.6W.
2 | 1 T.1N. R.6W.

T.2N. R.6W.
Maricopa Co.

0 100 200
Scale

LEGEND

302 Set Monument
300 Found Monument
301 Calculated position
Existing ADOT R/W monument
SFNF Searched for Not Found

010RW094_RS22.DGN

CHANGE ORDER REVISIONS			
C.O. NO.	DATE	BY	DESCRIPTION OF REVISIONS

DRAWING NO.	D-07-T-976
SURVEY	JUNE 2007
DRAWN/DATE	MILONE 03/08
ADOT REVIEW	DON CASDORPH

AZTEC — 4561 E. McDowell Road, Phoenix, AZ 85008-1606, Tel (602) 454-0402, Fax (602) 454-0403, www.aztecus

ARIZONA DEPARTMENT OF TRANSPORTATION
INTERMODAL TRANSPORTATION DIVISION
RIGHT OF WAY PLANS SECTION

HIGHWAY NAME: EHRENBERG - PHOENIX
FEDERAL AID NO.: UNASSIGNED
PROJECT NO.: 010 MA 094 H6877 01R
ROUTE NO.: I-10
LOCATION: Tonopah T.I. - S.R. 303L

REGISTERED LAND SURVEYOR — CERTIFICATE NO. 42014 — JOSEPH R. DAVIS — DATE 12/13/08 — Expires 03/31/2011

SHEET RS-22

RESULTS OF SURVEY

BASIS FOR STATIONING WAS OBTAINED FROM ADOT R/W PLAN I-10-2 (12) 91 MEDIAN (EXISTING R/W) ℄ STARTING AT STATION P.O.T. 4933+63.99 TO P.O.T. 5893+59.03 BK. HOLDING THE AVERAGE BETWEEN FOUND ADOT R/W MONUMENTS AT STATION 4941+41.29 AHD, POINTS #106 & #108

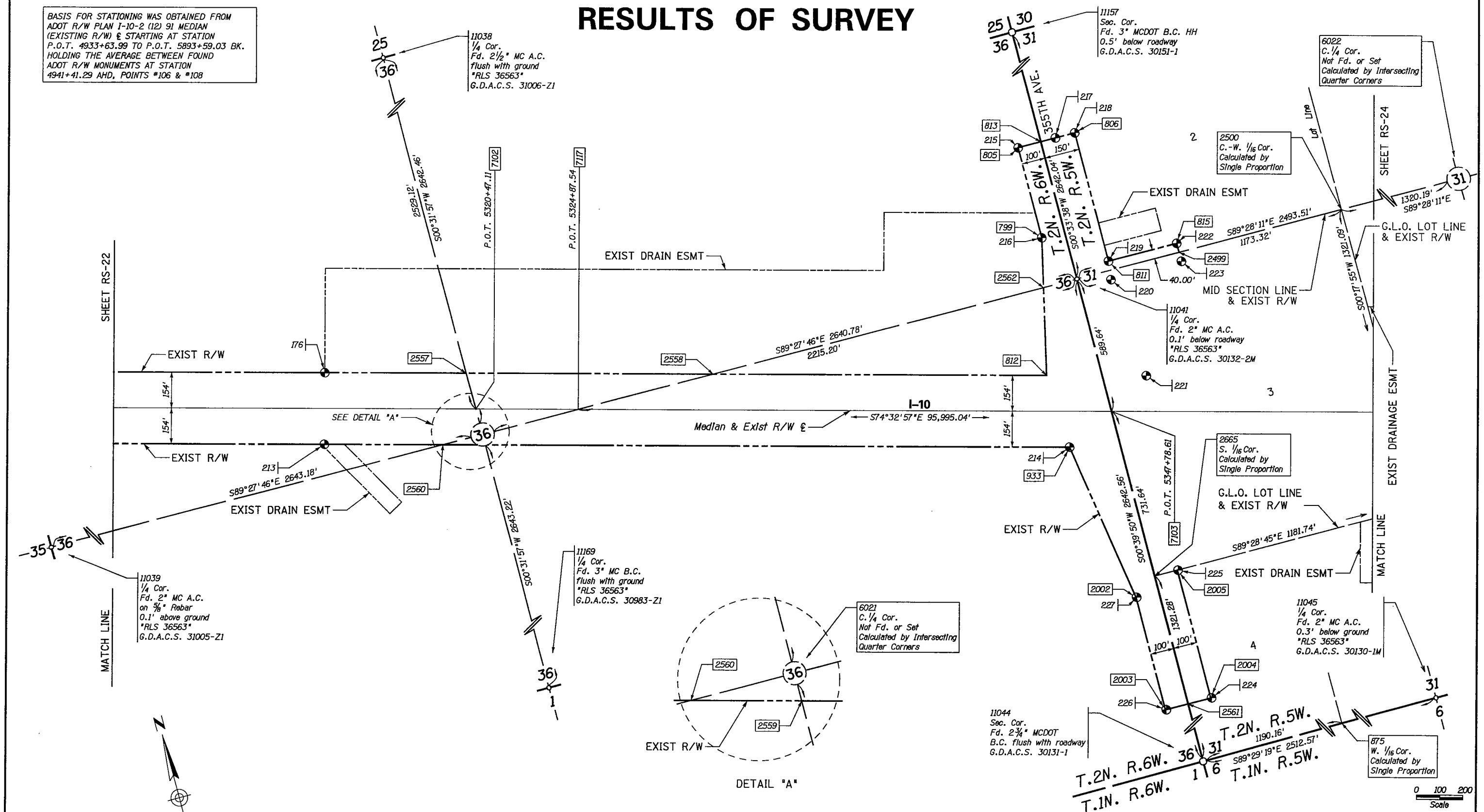

LEGEND

302 Set Monument

300 Found Monument

301 Calculated position

Existing ADOT R/W monument

SFNF Searched for Not Found

CHANGE ORDER REVISIONS			
C.O. NO.	DATE	BY	DESCRIPTION OF REVISIONS

DRAWING NO.	D-07-T-976
SURVEY	JUNE 2007
DRAWN/DATE	MILONE 03/08
ADOT REVIEW	DON CASDORPH

AZTEC 4561 E. McDowell Road Phoenix, AZ 85008-4606 Tel (602) 454-0402 Fax (602) 454-0403 www.aztec.us

ARIZONA DEPARTMENT OF TRANSPORTATION
INTERMODAL TRANSPORTATION DIVISION
RIGHT OF WAY PLANS SECTION

HIGHWAY NAME: EHRENBERG - PHOENIX

FEDERAL AID NO.: UNASSIGNED

PROJECT NO.: 010 MA 094 H6877 01R

ROUTE NO.: I-10

LOCATION: Tonopah T.I. - S.R. 303L

REGISTERED LAND SURVEYOR CERTIFICATE NO. 42014 JOSEPH R. DAVIS Date Signed 12/13/08 ARIZONA U.S.A. Expires 03/31/2011

SHEET RS-23

010RW094_RS23.DGN

12/13/2008 R:\PHOENIX\V8PROJECTS\06202-08 TONOPAH\SURVEY\DGN\ROS\010RW094_RS23.DGN

RESULTS OF SURVEY

BASIS FOR STATIONING WAS OBTAINED FROM ADOT R/W PLAN I-10-2 (12) 91 MEDIAN (EXISTING R/W) & STARTING AT STATION P.O.T. 4933+63.99 TO P.O.T. 5893+59.03 BK. HOLDING THE AVERAGE BETWEEN FOUND ADOT R/W MONUMENTS AT STATION 4941+41.29 AHD, POINTS #106 & #108

T.2N. R.6W. / T.2N. R.5W. / T.1N. R.6W. / T.1N. R.5W.

11041 1/4 Cor. Fd. 2" MC A.C. 0.1' below roadway 'RLS 36563' G.D.A.C.S. 30132-2M

S89°28'11"E 2642.69'

S89°28'11"E 2493.51'

1320.19'

2500 C.-W. 1/16 Cor. Calculated by Single Proportion

6022 C.1/4 Cor. Not Fd. or Set Calculated by Intersecting Quarter Corners

1256.08'

S00°15'02"W 2641.75'

MID SECTION LINE & EXIST DRAIN ESMT

EXIST DRAIN ESMT

11042 1/4 Cor. Fd. 3" MC A.C. on 5/8" Rebar 0.2' above ground #RLS 36563# G.D.A.C.S. 30133-1M

1961.60'

N00°12'20"E 2641.08'

SECTION LINE & EXIST R/W

6023 C.1/4 Cor. Not Fd. or Set Calculated by Intersecting Quarter Corners

N89°29'42"W 2642.78'

1321.30'

MID SECTION LINE & EXIST R/W

2682 C.W. 1/16 Cor. Calculated by Single Proportion

1/16 LINE & EXIST R/W

S00°13'16"W 2640.40'

SHEET RS-25

SHEET RS-23

EXIST DRAIN ESMT

EXIST DRAIN ESMT

G.L.O. LOT LINE & EXIST R/W

881

237

2563

236

EXIST R/W

235

857

234

154'

Median & Exist R/W ℄

I-10

S74°32'57"E 95,995.04'

1321.09'

S00°17'55"W

239

EXIST DRAIN ESMT

240

2069

EXIST R/W

2001

S89°28'45"E 1321.30'

EXIST R/W

238

2564

2698 C.-S. 1/16 Cor. Calculated by Single Proportion

P.O.T. 5373+66.90

7104

1320.88'

P.O.T. 5401+06.96

7105

SECTION LINE & EXIST SCENIC ESMT* ADOT R/W Plans I-10-2 (15) & B.L.M. Grant A-6477

MATCH LINE

347TH AVE.

G.L.O. LOT LINE & EXIST R/W

1181.74'

2006 S.W. 1/16 Cor. Calculated by Intersecting 1/16 Corners

EXIST DRAIN ESMT

MATCH LINE

A

1321.09'

11045 1/4 Cor. Fd. 2" MC A.C. 0.3' below ground #RLS 36563# G.D.A.C.S. 30130-1M

N89°31'27"W 2641.17'

1320.58'

2683 W. 1/16 Cor. Calculated by Single Proportion

11047 1/4 Cor. Fd. 3" AHD B.C. HH 0.5' below ground G.D.A.C.S. 30128-1

S89°29'05"E 2644.76'

McDOWELL ROAD

11046 Sec. Cor. Fd. 3 1/2" U.S.G.L.O. B.C. on 3" Iron pipe 0.9' above ground G.D.A.C.S. 30129-1

S00°22'24"W 2656.07'

A

11054 1/4 Cor. Fd. 2 1/2" U.S.G.L.O. B.C. on 1" Iron pipe bent to east 1.5' above ground shot at bend G.D.A.C.S. 30113-1

11044 Sec. Cor. Fd. 2 3/4" MCDOT B.C. flush with roadway G.D.A.C.S. 30131-1

875 W. 1/16 Cor. Calculated by Single Proportion

1322.41'

S89°29'19"E 2512.57'

T.2N. R.6W.36 / T.1N. R.6W. 1

Maricopa Co.

* Scenic Esmt grants ADOT the right to restrict certain surface activities, and the right to enter upon said lands to enforce those restrictions. Those surface activities restricted include mining, utility facilities, billboards / signage, and dumping or salvage yards.

LEGEND

302 Set Monument

300 Found Monument

301 Calculated position

Existing ADOT R/W monument

SFNF Searched for Not Found

0 100 200 Scale

Ø10RWØ94_RS24.DGN

CHANGE ORDER REVISIONS			
C.O. NO.	DATE	BY	DESCRIPTION OF REVISIONS

DRAWING NO.	D-07-T-976
SURVEY	JUNE 2007
DRAWN/DATE	MILONE 03/08
ADOT REVIEW	DON CASDORPH

AZTEC 4561 E. McDowell Road Phoenix, AZ 85008-4591 Tel (602) 454-0402 Fax (602) 454-0403 www.aztec.us

ARIZONA DEPARTMENT OF TRANSPORTATION
INTERMODAL TRANSPORTATION DIVISION
RIGHT OF WAY PLANS SECTION

HIGHWAY NAME: EHRENBERG - PHOENIX

FEDERAL AID NO.: UNASSIGNED

PROJECT NO.: 010 MA 094 H6877 01R

ROUTE NO.: I-10

LOCATION: Tonopah T.I. - S.R. 303L

REGISTERED LAND SURVEYOR CERTIFICATE NO. 42014 JOSEPH R. DAVIS 12/13/08 Expires 03/31/2011

SHEET RS-24

12/13/2008 R:\PHOENIX\V8PROJECTS\06202-08 TONOPAH\SURVEY\DGN\ROS\Ø10RWØ94_RS24.DGN

RESULTS OF SURVEY

BASIS FOR STATIONING WAS OBTAINED FROM ADOT R/W PLAN I-10-2 (12) 91 MEDIAN (EXISTING R/W) ℄ STARTING AT STATION P.O.T. 4933+63.99 TO P.O.T. 5893+59.03 BK. HOLDING THE AVERAGE BETWEEN FOUND ADOT R/W MONUMENTS AT STATION 4941+41.29 AHD, POINTS #106 & #108

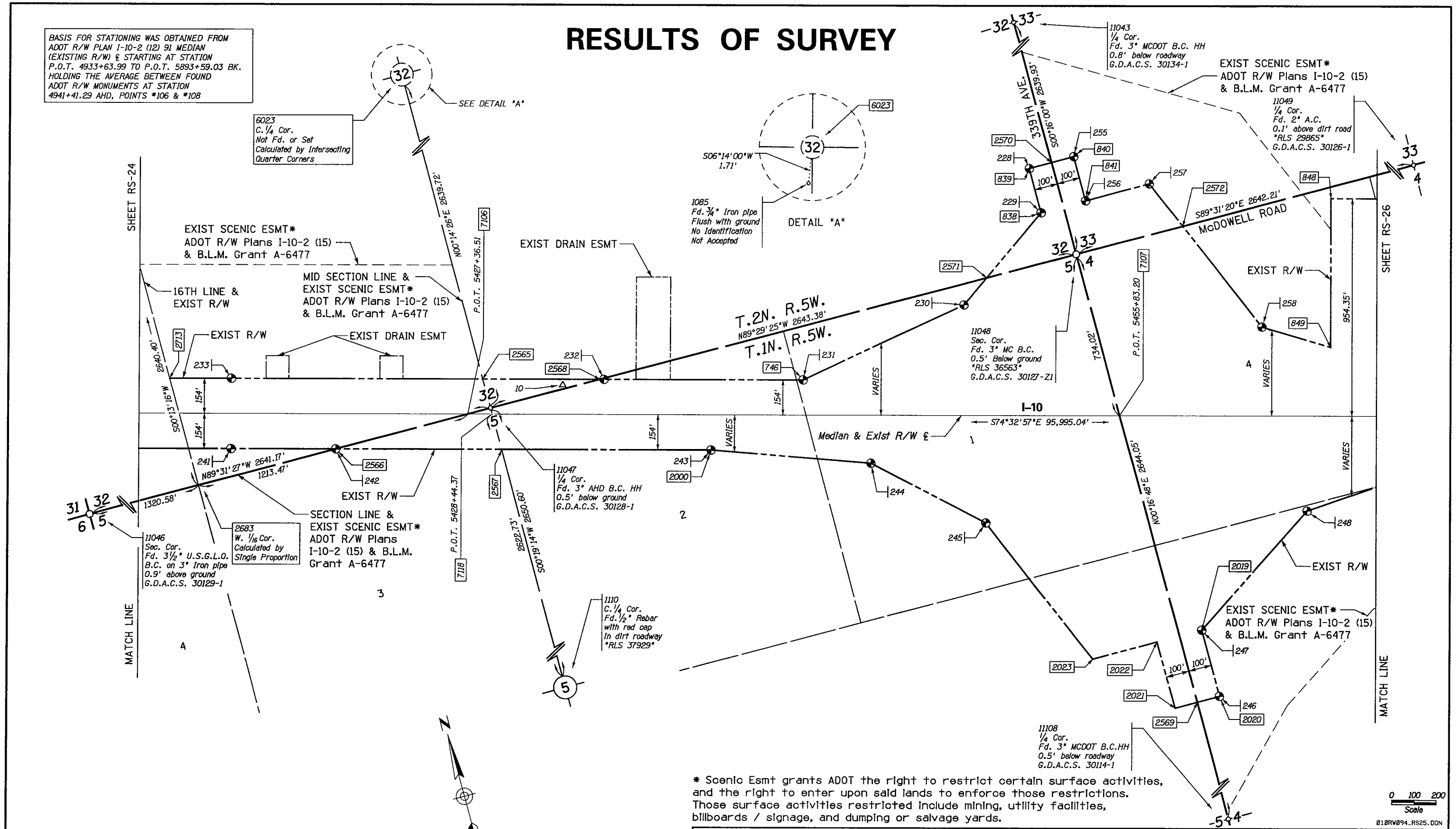

* Scenic Esmt grants ADOT the right to restrict certain surface activities, and the right to enter upon said lands to enforce those restrictions. Those surface activities restricted include mining, utility facilities, billboards / signage, and dumping or salvage yards.

LEGEND

302 Set Monument
300 Found Monument
301 Calculated position
Existing ADOT R/W monument
SFNF Searched for Not Found

CHANGE ORDER REVISIONS			
C.O. NO.	DATE	BY	DESCRIPTION OF REVISIONS

DRAWING NO.	D-07-T-976
SURVEY	JUNE 2007
DRAWN/DATE	MILONE 03/08
ADOT REVIEW	DON CASDORPH

AZTEC
4561 E. McDowell Road
Phoenix, AZ 85008-4505
Tel (602) 454-0402
Fax (602) 454-0403
www.aztec.us

ARIZONA DEPARTMENT OF TRANSPORTATION
INTERMODAL TRANSPORTATION DIVISION
RIGHT OF WAY PLANS SECTION

HIGHWAY NAME: EHRENBERG - PHOENIX
FEDERAL AID NO.: UNASSIGNED
PROJECT NO.: 010 MA 094 H6877 01R
ROUTE NO.: I-10
LOCATION: Tonopah T.I. - S.R. 303L

REGISTERED LAND SURVEYOR
CERTIFICATE NO. 42014
JOSEPH R. DAVIS
12/13/08
Date Signed
Expires 03/31/2011

SHEET RS-25

010RW094_RS25.DGN

12/13/2008 R:\PHOENIX\V8PROJECTS\06202-08 TONOPAH\SURVEY\DGN\ROS\010RW094_RS25.DGN

RESULTS OF SURVEY

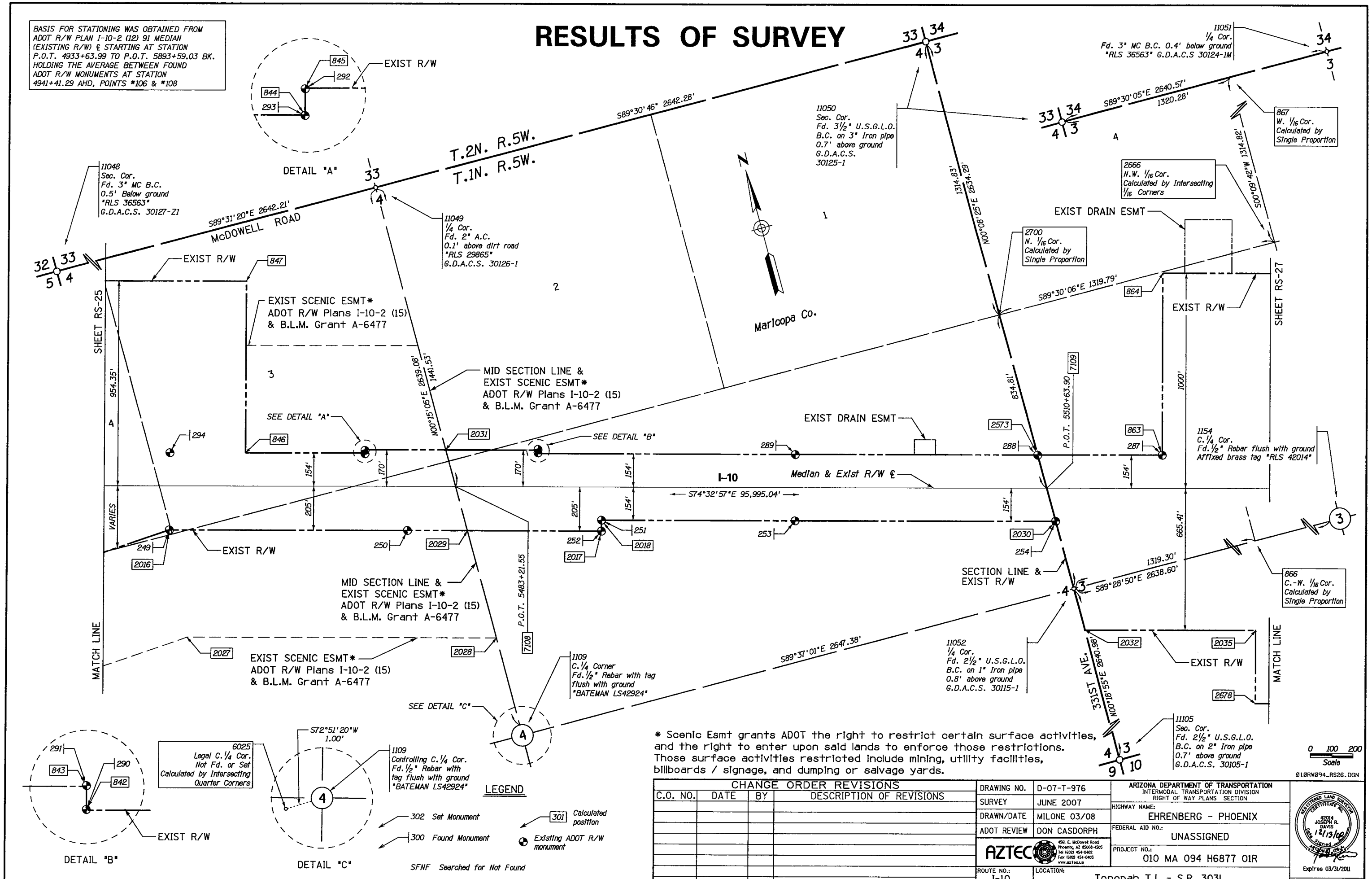

* Scenic Esmt grants ADOT the right to restrict certain surface activities, and the right to enter upon said lands to enforce those restrictions. Those surface activities restricted include mining, utility facilities, billboards / signage, and dumping or salvage yards.

CHANGE ORDER REVISIONS			
C.O. NO.	DATE	BY	DESCRIPTION OF REVISIONS

DRAWING NO.	D-07-T-976
SURVEY	JUNE 2007
DRAWN/DATE	MILONE 03/08
ADOT REVIEW	DON CASDORPH

AZTEC 4561 E. McDowell Road Phoenix, AZ 85008-4505 Tel (602) 454-0402 Fax (602) 454-0403 www.aztec.us

ARIZONA DEPARTMENT OF TRANSPORTATION
INTERMODAL TRANSPORTATION DIVISION
RIGHT OF WAY PLANS SECTION

HIGHWAY NAME: EHRENBERG - PHOENIX

FEDERAL AID NO.: UNASSIGNED

PROJECT NO.: 010 MA 094 H6877 01R

ROUTE NO.: I-10

LOCATION: Tonopah T.I. - S.R. 303L

REGISTERED LAND SURVEYOR CERTIFICATE NO. 42014 JOSEPH R. DAVIS Date Signed 12/13/08 ARIZONA U.S.A.

Expires 03/31/2011

SHEET RS-26

12/13/2008 R:\PHOENIX\V8PROJECTS\06202-08 TONOPAH\SURVEY\DGN\ROS\010RW094_RS26.DGN

RESULTS OF SURVEY

BASIS FOR STATIONING WAS OBTAINED FROM ADOT R/W PLAN I-10-2 (12) 91 MEDIAN (EXISTING R/W) ℄ STARTING AT STATION P.O.T. 4933+63.99 TO P.O.T. 5893+59.03 BK. HOLDING THE AVERAGE BETWEEN FOUND ADOT R/W MONUMENTS AT STATION 4941+41.29 AHD, POINTS #106 & #108

NOTE: Existing Joint use esmt. R/W was acquired by ADOT under Project Number I-10-2 (52) for joint use with Maricopa County Flood Control District for the Buckeye Watershed. ADOT retained R/W for watershed, drainage & flood control purposes. See Sheet RS-47 for details. Refer to Dkt.13759, Pg.1616. Recorded on June 16th, 1979.

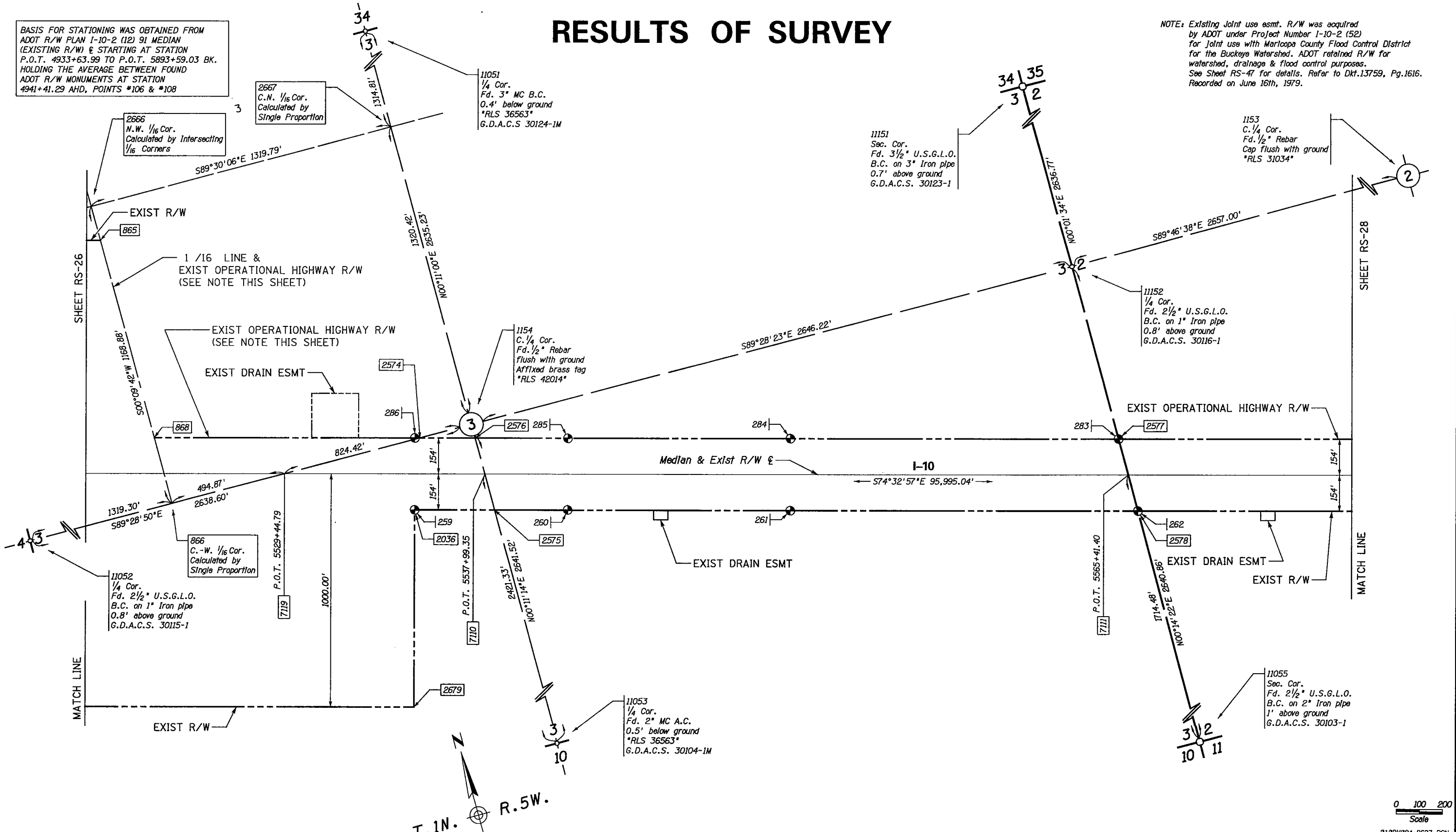

LEGEND

302 Set Monument

300 Found Monument

301 Calculated position

Existing ADOT R/W monument

SFNF Searched for Not Found

CHANGE ORDER REVISIONS			
C.O. NO.	DATE	BY	DESCRIPTION OF REVISIONS

DRAWING NO.	D-07-T-976
SURVEY	JUNE 2007
DRAWN/DATE	MILONE 03/08
ADOT REVIEW	DON CASDORPH

AZTEC 4561 E. McDowell Road Phoenix, AZ 85008-4505 Tel (602) 454-0402 Fax (602) 454-0403 www.aztec.us

ARIZONA DEPARTMENT OF TRANSPORTATION
INTERMODAL TRANSPORTATION DIVISION
RIGHT OF WAY PLANS SECTION

HIGHWAY NAME: EHRENBERG - PHOENIX

FEDERAL AID NO.: UNASSIGNED

PROJECT NO.: 010 MA 094 H6877 01R

ROUTE NO.: I-10

LOCATION: Tonopah T.I. - S.R. 303L

REGISTERED LAND SURVEYOR CERTIFICATE NO. 42014 JOSEPH R. DAVIS Date Signed 12/13/08 ARIZONA U.S.A. Expires 03/31/2011

SHEET RS-27

010RW094_RS27.DGN

12/13/2008 R:\PHOENIX\V8PROJECTS\06202-08 TONOPAH\SURVEY\DGN\ROS\010RW094_RS27.DGN

RESULTS OF SURVEY

BASIS FOR STATIONING WAS OBTAINED FROM ADOT R/W PLAN I-10-2 (12) 91 MEDIAN (EXISTING R/W) ℄ STARTING AT STATION P.O.T. 4933+63.99 TO P.O.T. 5893+59.03 BK. HOLDING THE AVERAGE BETWEEN FOUND ADOT R/W MONUMENTS AT STATION 4941+41.29 AHD, POINTS #106 & #108

NOTE: Existing joint use esmt. R/W was acquired by ADOT under Project Number I-10-2 (52) for joint use with Maricopa County Flood Control District for the Buckeye Watershed. ADOT retained R/W for watershed, drainage & flood control purposes. See Sheet RS-47 for details. Refer to Dkt.13759, Pg.1616. Recorded on June 16th, 1979.

SHEET RS-27

S89°46'38"E 2657.00'

11153
1/4 Cor.
Fd. 1/2" Rebar
Cap flush with ground
"RLS 31034"

11152
1/4 Cor.
Fd. 2 1/2" U.S.G.L.O.
B.C. on 1" Iron pipe
0.8' above ground
G.D.A.C.S. 30116-1

N00°31'50"E 2643.48'
1646.59'

7112
P.O.T. 5592+83.22

EXIST OPERATIONAL HIGHWAY R/W

282 — 9 — 2619 — 281 — 280 — EXIST OPERATIONAL HIGHWAY R/W

11113
1/4 Cor.
Fd. 2 1/2" U.S.G.L.O.
B.C. on 1" Iron Pipe
1.1' above ground
G.D.A.C.S. 30117-1

N00°15'50"E 2645.79'
2362.85'
315TH AVE. (ALIGN.)

7113
P.O.T. 5620+11.06

2581 — 279 — EXIST R/W

SHEET RS-29

154' — 154'

Median & Exist R/W ℄ — I-10 — S74°32'57"E 95,995.04'

154' — 154'

263 — 264 — 2620 — 265 — 266 — 2582 — 2583

EXIST R/W — EXIST R/W

S89°22'13"E 2648.19'

MATCH LINE

MATCH LINE

11112
1/4 Cor.
Fd. 2" MC A.C.
0.4' above ground
on 5/8" Rebar
"RLS 36563"
G.D.A.C.S. 30100-Z1

S89°43'18"E 2638.95'
VAN BUREN STREET

11037
Sec. Cor.
Fd. 2 1/2" U.S.G.L.O.
B.C. on 2" Iron pipe
1.1' above ground
G.D.A.C.S. 30101-1

N00°25'19"E 2642.44'

11055
Sec. Cor.
Fd. 2 1/2" U.S.G.L.O.
B.C. on 2" Iron pipe
1' above ground
G.D.A.C.S. 30103-1

S89°43'18"E 2638.95'

11104
1/4 Cor.
Fd. 2" MC A.C.
flush with ground
"RLS 36563"
G.D.A.C.S 30102-Z1

6031
1/4 Cor.
Record Value
Not Searched For
G.D.A.C.S. 30097-1

T.1N. R.5W.

Maricopa Co.

0 100 200
Scale

Ø1ØRWØ94_RS28.DGN

LEGEND

302 Set Monument
300 Found Monument
301 Calculated position
Existing ADOT R/W monument
SFNF Searched for Not Found

CHANGE ORDER REVISIONS			
C.O. NO.	DATE	BY	DESCRIPTION OF REVISIONS

DRAWING NO.	D-07-T-976
SURVEY	JUNE 2007
DRAWN/DATE	MILONE 03/08
ADOT REVIEW	DON CASDORPH

AZTEC 4561 E. McDowell Road Phoenix, AZ 85008-4591 Tel (602) 454-0402 Fax (602) 454-0403 www.aztecus

ARIZONA DEPARTMENT OF TRANSPORTATION
INTERMODAL TRANSPORTATION DIVISION
RIGHT OF WAY PLANS SECTION

HIGHWAY NAME: EHRENBERG - PHOENIX
FEDERAL AID NO.: UNASSIGNED
PROJECT NO.: 010 MA 094 H6877 01R
ROUTE NO.: I-10
LOCATION: Tonopah T.I. - S.R. 303L

REGISTERED LAND SURVEYOR CERTIFICATE NO. 42014 JOSEPH R. DAVIS 12/13/08 Expires 03/31/2011

SHEET RS-28

RESULTS OF SURVEY

BASIS FOR STATIONING WAS OBTAINED FROM ADOT R/W PLAN I-10-2 (12) 91 MEDIAN (EXISTING R/W) ℄ STARTING AT STATION P.O.T. 4933+63.99 TO P.O.T. 5893+59.03 BK. HOLDING THE AVERAGE BETWEEN FOUND ADOT R/W MONUMENTS AT STATION 4941+41.29 AHD. POINTS #106 & #108

6030
C.1/4 Cor.
Not Fd. or Set
Calculated by Intersecting
Quarter Corners

N00°06'18"E 2656.87'

11112
1/4 Cor.
Fd. 2" MC A.C.
0.4' above ground
on 5/8" Rebar
"RLS 36563"
G.D.A.C.S. 30100-Z1

S89°11'37"E 2645.71'
VAN BUREN STREET

11147
1/4 Cor.
Fd. 2" MC A.C.
0.2' below roadway
"RLS 36563"
G.D.A.C.S. 30118-Z1

N00°02'48"E 2676.01'

EXIST DRAIN ESMT

SHEET RS-30

11111
Sec. Cor.
Fd. 2" MC A.C.
flush in roadway
"RLS 36563"
G.D.A.C.S. 40612-1M

S89°16'41"E 2625.51'

11190
1/4 Cor.
Fd. 1/2" Rebar
flush with ground
No Identification
G.D.A.C.S. 40611-2

SHEET RS-28

P.O.T. 5631+17.13

EXIST DRAIN ESMT

EXIST R/W

1580.73'
S89°22'13"E 2648.19'

MID SECTION LINE &
EXIST DRAIN ESMT

EXIST DRAIN ESMT

T.1N. R.5W.
T.1N. R.4W.

P.O.T. 5674+97.74

EXIST R/W

I-10

Median & Exist R/W ℄

S74°32'57"E 95,995.04'

EXIST R/W

EXIST DRAIN ESMT

MID SECTION LINE &
EXIST DRAIN ESMT

EXIST DRAIN ESMT

JOHNSON ROAD

EXIST R/W

MATCH LINE

11037
Sec. Cor.
Fd. 2 1/2" U.S.G.L.O.
B.C. on 2" Iron pipe
1.1' above ground
G.D.A.C.S. 30101-1

P.O.T. 5647+55.29

2226.68'
N00°13'42"E 2645.74'

1528.37'
N0°11'41"E 2640.81'

MATCH LINE

1100
C.1/4 Cor.
Fd. 1/2" Iron pipe
flush with ground
Affixed brass tag
"RLS 42014"

NOTE:
In T.1N., R.4W. the terms Section Corner and 1/4 Corner are in reference to ADOT Rights of Way and may not represent the perpetuation of the original government corners or controlling corners of local property boundaries. Also see "SURVEYOR'S STATEMENT REGARDING MONUMENTS IN T.1N., R.4W." on sheets RS-11 and RS-12.

11103
1/4 Cor.
Fd. 2" B.C.
flush with roadway
No Identification
G.D.A.C.S. 40599-1

0 100 200
Scale

Ø1ØRWØ94_RS29.DGN

LEGEND

302 Set Monument
300 Found Monument
301 Calculated position
Existing ADOT R/W monument
SFNF Searched for Not Found

Maricopa Co.

CHANGE ORDER REVISIONS			
C.O. NO.	DATE	BY	DESCRIPTION OF REVISIONS

DRAWING NO.	D-07-T-976
SURVEY	JUNE 2007
DRAWN/DATE	MILONE 03/08
ADOT REVIEW	DON CASDORPH

AZTEC 4561 E. McDowell Road Phoenix, AZ 85008 1606 Tel (602) 454-0402 Fax (602) 454-0403 www.aztecus

ARIZONA DEPARTMENT OF TRANSPORTATION
INTERMODAL TRANSPORTATION DIVISION
RIGHT OF WAY PLANS SECTION

HIGHWAY NAME: EHRENBERG - PHOENIX
FEDERAL AID NO.: UNASSIGNED
PROJECT NO.: 010 MA 094 H6877 01R
ROUTE NO.: I-10
LOCATION: Tonopah T.I. - S.R. 303L
SHEET RS-29

REGISTERED LAND SURVEYOR CERTIFICATE NO. 42014 JOSEPH R. DAVIS 12/13/08 Expires 03/31/2011

12/13/2008 R:\PHOENIX\V8PROJECTS\06202-08 TONOPAH\SURVEY\DGN\ROS\Ø1ØRWØ94_RS29.DGN

RESULTS OF SURVEY

BASIS FOR STATIONING WAS OBTAINED FROM ADOT R/W PLAN I-10-2 (12) 91 MEDIAN (EXISTING R/W) & STARTING AT STATION P.O.T. 4933+63.99 TO P.O.T. 5893+59.03 BK. HOLDING THE AVERAGE BETWEEN FOUND ADOT R/W MONUMENTS AT STATION 4941+41.29 AHD, POINTS #106 & #108

SHEET RS-29

S89°16'41"E 2625.51'

VAN BUREN STREET

11190
1/4 Cor.
Fd. 1/2" Rebar
flush with ground
No Identification
G.D.A.C.S. 40611-2
See Detail 1, Sheet RS-51

11111
Sec. Cor.
Fd. 2" MC A.C.
flush with roadway
"RLS 36563"
G.D.A.C.S. 40612-1M

T.1N. R.5W. / T.1N. R.4W.

1804.92'
N00°01'45"E 2680.61'

P.O.T. 5702+21.19

7124

EXIST R/W

316 2586 315 314

154'
154'

Median & Exist R/W ℄

I-10

S74°32'57"E 95,995.04'

297 2587 298 299

EXIST R/W

MATCH LINE

1237
300
2589
N16°19'58"W
91.46'
1238
N51°52'16"W
146.38'
7 8
11235

DETAIL "A"

11194
Sec. Cor.
Fd. 1/2" Pipe inside
2" hollow pipe
0.2' below roadway
No Identification
G.D.A.C.S. 40610-1
See Detail 2, Sheet RS-51

6 5
7 8

2502.66'
N0°08'14"E 2719.58'

P.O.T. 5729+70.37

7120

6059
C.1/4 Cor.
Not Fd. or Set
Calculated by
Intersecting
Quarter Corners

SHEET RS-31

2588
313

EXIST R/W

154'
154'

8

N89°28'05"E 2648.43'

7 8
2590

EXIST R/W

SEE DETAIL "A"

MATCH LINE

11235
1/4 Cor.
Fd. 1" Iron pipe
0.4' above ground
No Identification
G.D.A.C.S. 40598-1

BRUNER ROAD

N0°08'34"E 2720.13'

11232
Sec. Cor.
Fd. Cotton Spindle
0.1' below roadway
No Identification
G.D.A.C.S. 40590-1
See Detail 5, Sheet RS-51

7 8
18 17

S88°24'36"E 2652.30'

S88°24'36"E 2629.26'

T.1N. R.5W. / T.1N. R.4W.

12 7

7

6058
C.1/4 Cor.
Not Fd. or Set
Calculated by Intersecting
Quarter Corners

11103
1/4 Cor.
Fd. 2" B.C.
flush with roadway
No Identification
G.D.A.C.S. 40599-1

Maricopa Co.

NOTE:
In T.1N., R.4W. the terms Section Corner and 1/4 Corner are in reference to ADOT Rights of Way and may not represent the perpetuation of the original government corners or controlling corners of local property boundaries. Also see "SURVEYOR'S STATEMENT REGARDING MONUMENTS IN T.1N., R.4W." on sheets RS-11 and RS-12.

LEGEND

302 Set Monument
300 Found Monument
301 Calculated position
Existing ADOT R/W monument
SFNF Searched for Not Found

0 100 200
Scale

Ø10RW094_RS30.DGN

CHANGE ORDER REVISIONS			
C.O. NO.	DATE	BY	DESCRIPTION OF REVISIONS

DRAWING NO.	D-07-T-976
SURVEY	JUNE 2007
DRAWN/DATE	MILONE 03/08
ADOT REVIEW	DON CASDORPH

AZTEC 4561 E. McDowell Road Phoenix, AZ 85008-1505 Tel (602) 454-0402 Fax (602) 454-0403 www.aztecus

ARIZONA DEPARTMENT OF TRANSPORTATION
INTERMODAL TRANSPORTATION DIVISION
RIGHT OF WAY PLANS SECTION

HIGHWAY NAME: EHRENBERG - PHOENIX

FEDERAL AID NO.: UNASSIGNED

PROJECT NO.: 010 MA 094 H6877 01R

ROUTE NO.: I-10

LOCATION: Tonopah T.I. - S.R. 303L

REGISTERED LAND SURVEYOR CERTIFICATE NO. 42014 JOSEPH R. DAVIS 12/13/08 ARIZONA U.S.A.

Expires 03/31/2011

SHEET RS-30

RESULTS OF SURVEY

BASIS FOR STATIONING WAS OBTAINED FROM ADOT R/W PLAN I-10-2 (12) 91 MEDIAN (EXISTING R/W) & STARTING AT STATION P.O.T. 4933+63.99 TO P.O.T. 5893+59.03 BK. HOLDING THE AVERAGE BETWEEN FOUND ADOT R/W MONUMENTS AT STATION 4941+41.29 AHD, POINTS #106 & #108

NOTE:
In T.1N., R.4W. the terms Section Corner and 1/4 Corner are in reference to ADOT Rights of Way and may not represent the perpetuation of the original government corners or controlling corners of local property boundaries. Also see "SURVEYOR'S STATEMENT REGARDING MONUMENTS IN T.1N., R.4W." on sheets RS-11 and RS-12.

SHEET RS-30

11198
1/4 Cor.
Fd. R.R. Spike
0.1' below roadway
No Identification
G.D.A.C.S. 40609-1
See Detail 3, Sheet RS-51

N00°04'41"E 2646.78'

6059
C.1/4 Cor.
Not Fd. or Set
Calculated by Intersecting Quarter Corners

N89°28'05"E 2696.86'

11197
Sec. Cor.
Fd. 3" MCHD B.C. HH
0.6' below roadway
G.D.A.C.S. 40608-1
See Detail 6, Sheet RS-51

6065
C.1/4 Cor.
Not Fd. or Set
Calculated by Intersecting Quarter Corners

N00°03'12"W 2574.39'

S88°28'9.43"E 5206.55'

6057
1/4 Cor.
Set 3" B.C. FL
In concrete median
Stamped "RLS 42014"
See Note 1

SHEET RS-32

P.O.T. 5737+58.13

N89°28'05"E 2648.43'
1888.59'

P.O.T. 5757+16.69

EXIST R/W

I-10

S74°32'57"E 95,995.04'

Median & Exist R/W ℄

N00°59'57"E 2785.09'

SUN VALLEY PKWY.

P.O.T. 5784+91.72

PALO VERDE ROAD

1481.23'

EXIST R/W

MATCH LINE

EXIST DRAIN ESMT

N00°04'41"E 2752.03'
2212.71'

11235
1/4 Cor.
Fd. 1" Iron pipe
0.4' above ground
No Identification
G.D.A.C.S. 40598-1

11230
1/4 Cor.
Fd. 3/4" Rebar
flush with ground
No Identification
G.D.A.C.S. 40589-1

N44°50'54"E
56.69'

11063
Sec. Cor.
Fd. 3" MCHD
B.C. flush with roadway
G.D.A.C.S. 40588-2

DETAIL "A"

SEE DETAIL "A"

NOTE:
1. Calculated from Found Existing R/W Monuments (Points 306, 307, 320 321) per ADOT R/W project I-10-2(27)

T.1N. R.4W.

Maricopa Co.

LEGEND

302 Set Monument
301 Calculated position
300 Found Monument
Existing ADOT R/W monument
SFNF Searched for Not Found

0 100 200
Scale

Ø10RW094_RS31.DGN

CHANGE ORDER REVISIONS			
C.O. NO.	DATE	BY	DESCRIPTION OF REVISIONS

DRAWING NO.	D-07-T-976
SURVEY	JUNE 2007
DRAWN/DATE	MILONE 03/08
ADOT REVIEW	DON CASDORPH

AZTEC 4551 E. McDowell Road Phoenix, AZ 85008-1505 Tel (602) 454-0402 Fax (602) 454-0403 www.aztec.us

ARIZONA DEPARTMENT OF TRANSPORTATION
INTERMODAL TRANSPORTATION DIVISION
RIGHT OF WAY PLANS SECTION

HIGHWAY NAME: EHRENBERG - PHOENIX
FEDERAL AID NO.: UNASSIGNED
PROJECT NO.: 010 MA 094 H6877 01R
ROUTE NO.: I-10
LOCATION: Tonopah T.I. - S.R. 303L

REGISTERED LAND SURVEYOR CERTIFICATE NO. 42014 JOSEPH R. DAVIS Date Signed 12/13/08 Expires 03/31/2011

SHEET RS-31

RESULTS OF SURVEY

BASIS FOR STATIONING WAS OBTAINED FROM ADOT R/W PLAN I-10-2 (12) 91 MEDIAN (EXISTING R/W) ℄ STARTING AT STATION P.O.T. 4933+63.99 TO P.O.T. 5893+59.03 BK. HOLDING THE AVERAGE BETWEEN FOUND ADOT R/W MONUMENTS AT STATION 4941+41.29 AHD, POINTS #106 & #108

NOTE:
In T.1N., R.4W. the terms Section Corner and 1/4 Corner are in reference to ADOT Rights of Way and may not represent the perpetuation of the original government corners or controlling corners of local property boundaries. Also see "SURVEYOR'S STATEMENT REGARDING MONUMENTS IN T.1N., R.4W." on sheets RS-11 and RS-12.

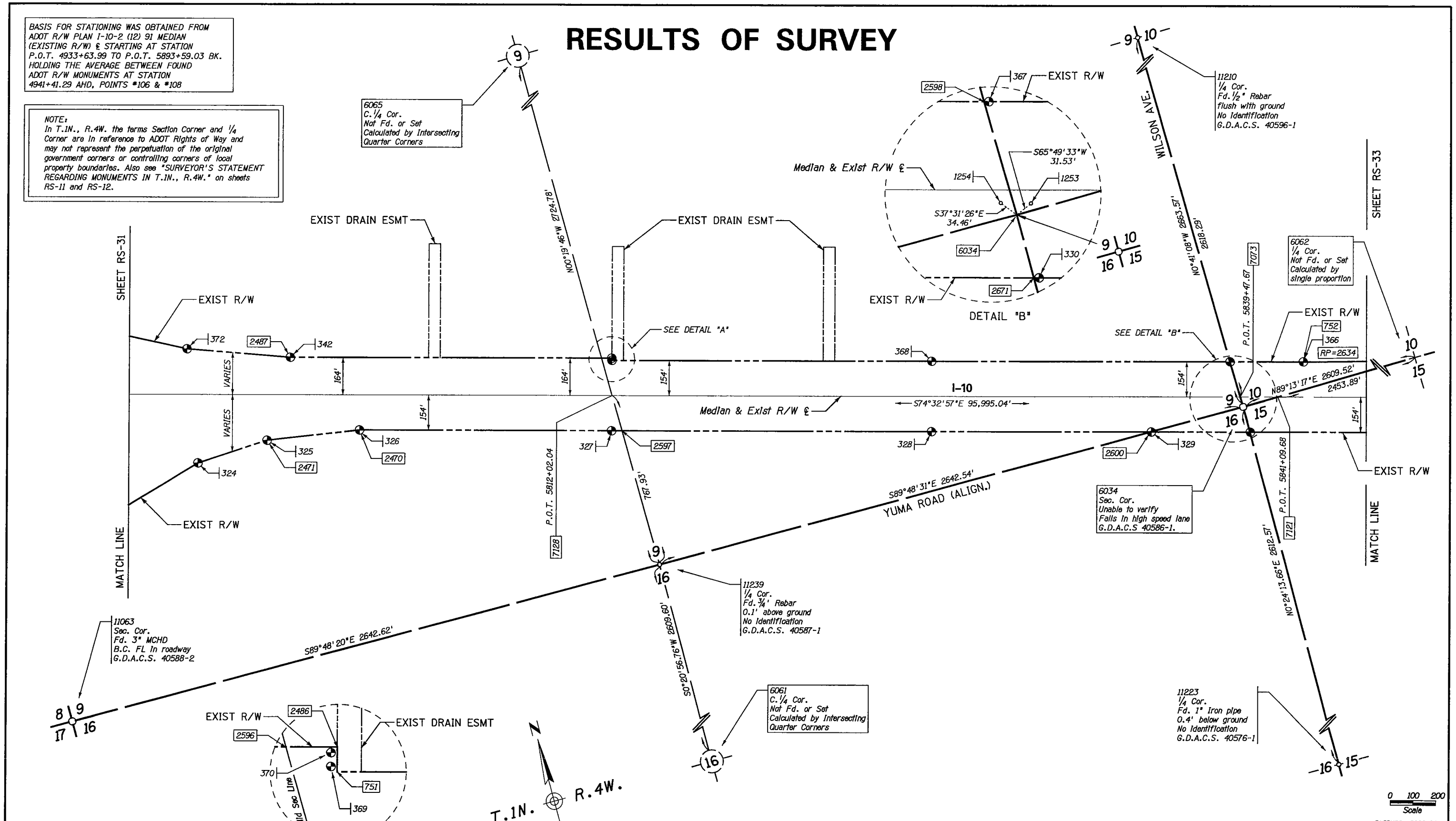

LEGEND

302 Set Monument
300 Found Monument
301 Calculated position
Existing ADOT R/W monument

SFNF Searched for Not Found

CHANGE ORDER REVISIONS			
C.O. NO.	DATE	BY	DESCRIPTION OF REVISIONS

DRAWING NO.	D-07-T-976
SURVEY	JUNE 2007
DRAWN/DATE	MILONE 03/08
ADOT REVIEW	DON CASDORPH

AZTEC
4561 E. McDowell Road
Phoenix, AZ 85008-4505
Tel (602) 454-0402
Fax (602) 454-0403
www.aztec.us

ARIZONA DEPARTMENT OF TRANSPORTATION
INTERMODAL TRANSPORTATION DIVISION
RIGHT OF WAY PLANS SECTION

HIGHWAY NAME: EHRENBERG - PHOENIX
FEDERAL AID NO.: UNASSIGNED
PROJECT NO.: 010 MA 094 H6877 01R
ROUTE NO.: I-10
LOCATION: Tonopah T.I. - S.R. 303L

REGISTERED LAND SURVEYOR
CERTIFICATE NO. 42014
JOSEPH R. DAVIS
12/13/08
Date Signed
Expires 03/31/2011

SHEET RS-32

010RW094_RS32.DGN

12/13/2008 R:\PHOENIX\V8PROJECTS\06202-08 TONOPAH\SURVEY\DGN\ROS\010RW094_RS32.DGN

RESULTS OF SURVEY

BASIS FOR STATIONING WAS OBTAINED FROM ADOT R/W PLAN I-10-2 (12) 91 MEDIAN (EXISTING R/W) ℄ STARTING AT STATION P.O.T. 4933+63.99 TO P.O.T. 5893+59.03 BK. HOLDING THE AVERAGE BETWEEN FOUND ADOT R/W MONUMENTS AT STATION 4941+41.29 AHD, POINTS #106 & #108

NOTE:
In T.1N., R.4W. the terms Section Corner and 1/4 Corner are in reference to ADOT Rights of Way and may not represent the perpetuation of the original government corners or controlling corners of local property boundaries. Also see "SURVEYOR'S STATEMENT REGARDING MONUMENTS IN T.1N., R.4W." on sheets RS-11 and RS-12.

BASIS FOR STATIONING WAS OBTAINED FROM ADOT R/W PLAN I-10-2 (27) MEDIAN (EXISTING R/W) ℄ STARTING AT STATION P.O.T. 5893+59.02 AHD. TO P.O.T. 6013+35.86 BK. SEE NOTE FOR DETAIL "A" THIS SHEET.

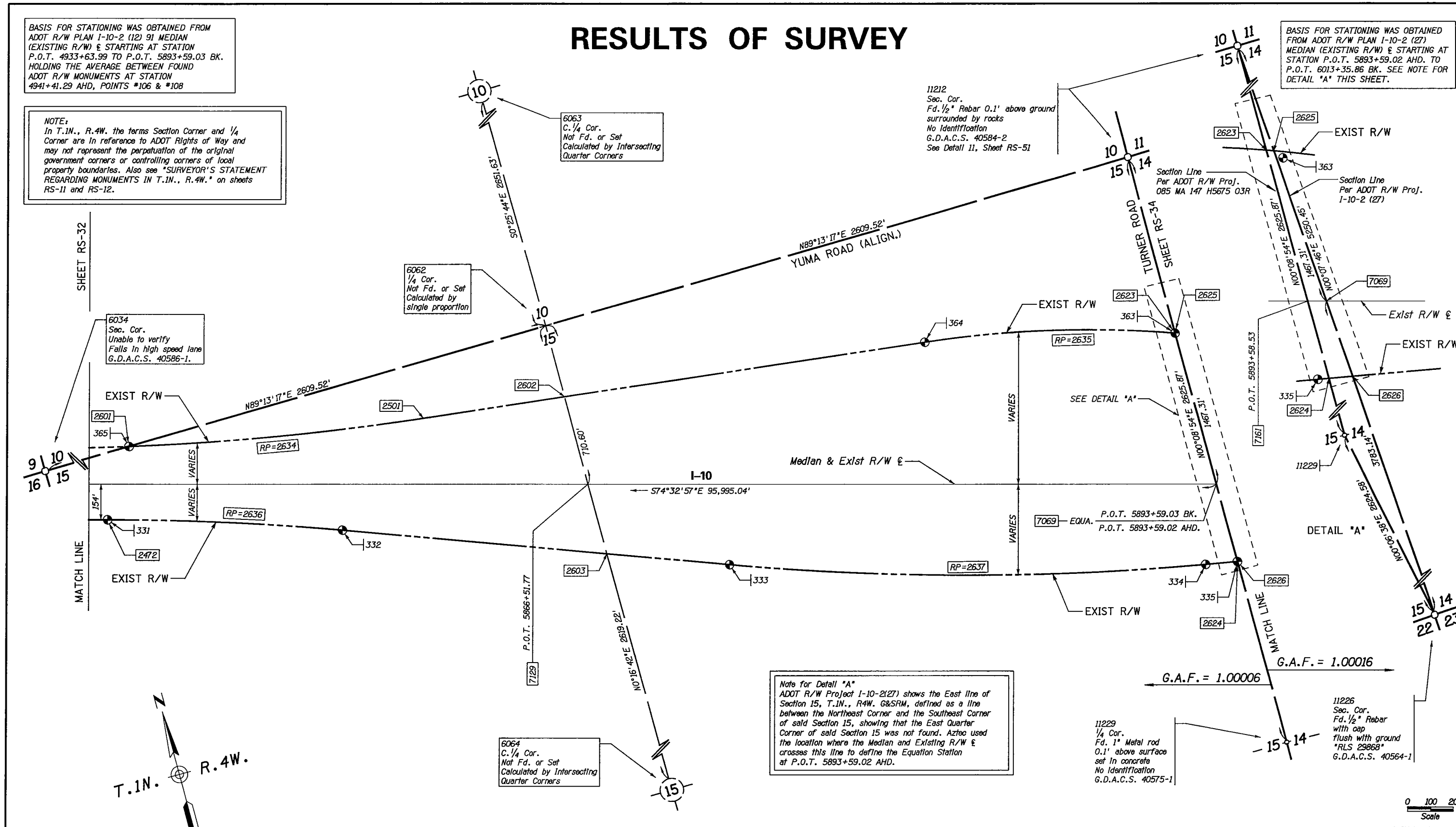

Note for Detail "A"
ADOT R/W Project I-10-2(27) shows the East line of Section 15, T.1N., R4W. G&SRM, defined as a line between the Northeast Corner and the Southeast Corner of said Section 15, showing that the East Quarter Corner of said Section 15 was not found. Aztec used the location where the Median and Existing R/W ℄ crosses this line to define the Equation Station at P.O.T. 5893+59.02 AHD.

0 100 200
Scale

010RW094_RS33.DGN

LEGEND

302 Set Monument
300 Found Monument
301 Calculated position
Existing ADOT R/W monument
SFNF Searched for Not Found

CHANGE ORDER REVISIONS			
C.O. NO.	DATE	BY	DESCRIPTION OF REVISIONS

DRAWING NO.	D-07-T-976
SURVEY	JUNE 2007
DRAWN/DATE	MILONE 03/08
ADOT REVIEW	DON CASDORPH

AZTEC
4561 E. McDowell Road
Phoenix, AZ 85008-4505
Tel (602) 454-0402
Fax (602) 454-0403
www.aztec.us

ARIZONA DEPARTMENT OF TRANSPORTATION
INTERMODAL TRANSPORTATION DIVISION
RIGHT OF WAY PLANS SECTION

HIGHWAY NAME: EHRENBERG - PHOENIX
FEDERAL AID NO.: UNASSIGNED
PROJECT NO.: 010 MA 094 H6877 01R
ROUTE NO.: I-10
LOCATION: Tonopah T.I. - S.R. 303L

REGISTERED LAND SURVEYOR
CERTIFICATE NO. 42014
JOSEPH R. DAVIS
12/13/08
Date Signed
ARIZONA, U.S.A.
Expires 03/31/2011

SHEET RS-33

RESULTS OF SURVEY

BASIS FOR STATIONING WAS OBTAINED FROM ADOT R/W PLAN I-10-2 (27) MEDIAN (EXISTING R/W) ℄ STARTING AT STATION P.O.T. 5893+59.02 AHD. TO P.O.T. 6013+35.86 BK. SEE NOTE FOR DETAIL "A" SHEET RS-33

NOTE: Existing joint use esmt. R/W was acquired by ADOT under Project Number I-10-2 (52) for joint use with Maricopa County Flood Control District for the Buckeye Watershed. ADOT retained R/W for watershed, drainage & flood control purposes. See Sheet RS-48 for details. Refer to Dkt.13759, Pg.1616. Recorded on June 16th, 1979.

NOTES:
1. In T.1N., R.4W. the terms Section Corner and 1/4 Corner are in reference to ADOT Rights of Way and may not represent the perpetuation of the original government corners or controlling corners of local property boundaries. Also see "SURVEYOR'S STATEMENT REGARDING MONUMENTS IN T.1N., R.4W." on sheets RS-11 and RS-12.
2. Point is surrounded by stones. Located on north side of pipe is a 10" x 20" granite stone lying flush with ground and "1/4" plainly chiseled on top.

11212
Sec. Cor.
Fd. 1/2" Rebar
0.1' above ground
surrounded by rocks
No Identification
G.D.A.C.S. 40584-2
See Detail 11, Sheet RS-51

11251
1/4 Cor.
Fd. 2" A.C.
on 1 3/4" Steel pipe
0.2' above ground
"RLS 12317"
G.D.A.C.S. 40583-1
See Note 2

T.1N. R.4W.

Maricopa Co.

SHEET RS-33 TURNER ROAD

SHEET RS-35

G.A.F. = 1.00016

G.A.F. = 1.00006

P.O.T. 5893+59.03 BK. EQUA. 7069
P.O.T. 5893+59.02 AHD.

P.O.T. 5920+91.00 7130

P.O.T. 5938+79.20 7131

N00°08'54"E 2626.14'
1467.45'

S00°22'35"W 2625.12'
2166.75'

5266.71'

S89°24'05"E 2633.86'

S89°24'05"E 2632.85'

N00°22'35"E 2624.93'

Median & Exist R/W ℄ I-10
S74°32'57"E 4743.90'

EXIST R/W

MATCH LINE

RP=2635 RP=2639 RP=2640 RP=2641

VARIES 154'

2625 2623 363 362 361 7 2672 2448 359 2465 360 26726 384 26725 383 6067 1/4 cor. Not Fd. or Set Calculated by single proportion

335 2624 2626 2467 336 2447 2520 381 2464 380 26694 2521 379 26695 378 26696

SEE DETAIL "A" RS-33

6070
C.1/4 Cor.
Not Fd. or Set
Calculated by Intersecting
Quarter Corners

11229
1/4 Cor.
Fd. 1" Metal rod
0.1' above surface
set in concrete
No Identification
G.D.A.C.S. 40575-1

11240
1/4 Cor.
Fd. 3" B.C. HH
0.5' below roadway
No Identification
G.D.A.C.S. 40563-1

BASIS FOR STATIONING WAS OBTAINED FROM ADOT R/W PLAN I-10-2 (12) 91 MEDIAN (EXISTING R/W) ℄ STARTING AT STATION P.O.T. 4933+63.99 TO P.O.T. 5893+59.03 BK. HOLDING THE AVERAGE BETWEEN FOUND ADOT R/W MONUMENTS AT STATION 4941+41.29 AHD. POINTS #106 & #108

0 100 200
Scale

010RW094_RS34.DGN

LEGEND

302 Set Monument
300 Found Monument
301 Calculated position
Existing ADOT R/W monument
SFNF Searched for Not Found

CHANGE ORDER REVISIONS			
C.O. NO.	DATE	BY	DESCRIPTION OF REVISIONS

DRAWING NO.	D-07-T-976
SURVEY	JUNE 2007
DRAWN/DATE	MILONE 03/08
ADOT REVIEW	DON CASDORPH

AZTEC 4551 E. McDowell Road Phoenix, AZ 85008-4909 Tel (602) 454-0402 Fax (602) 454-0403 www.aztecus.com

ARIZONA DEPARTMENT OF TRANSPORTATION
INTERMODAL TRANSPORTATION DIVISION
RIGHT OF WAY PLANS SECTION

HIGHWAY NAME: EHRENBERG - PHOENIX
FEDERAL AID NO.: UNASSIGNED
PROJECT NO.: 010 MA 094 H6877 01R
ROUTE NO.: I-10
LOCATION: Tonopah T.I. - S.R. 303L

REGISTERED LAND SURVEYOR CERTIFICATE NO. 42014 JOSEPH R. DAVIS 12/13/08 Signature Expires 03/31/2011

SHEET RS-34

12/13/2008 R:\PHOENIX\V8PROJECTS\06202-08 TONOPAH\SURVEY\DGN\ROS\010RW094_RS34.DGN

RESULTS OF SURVEY

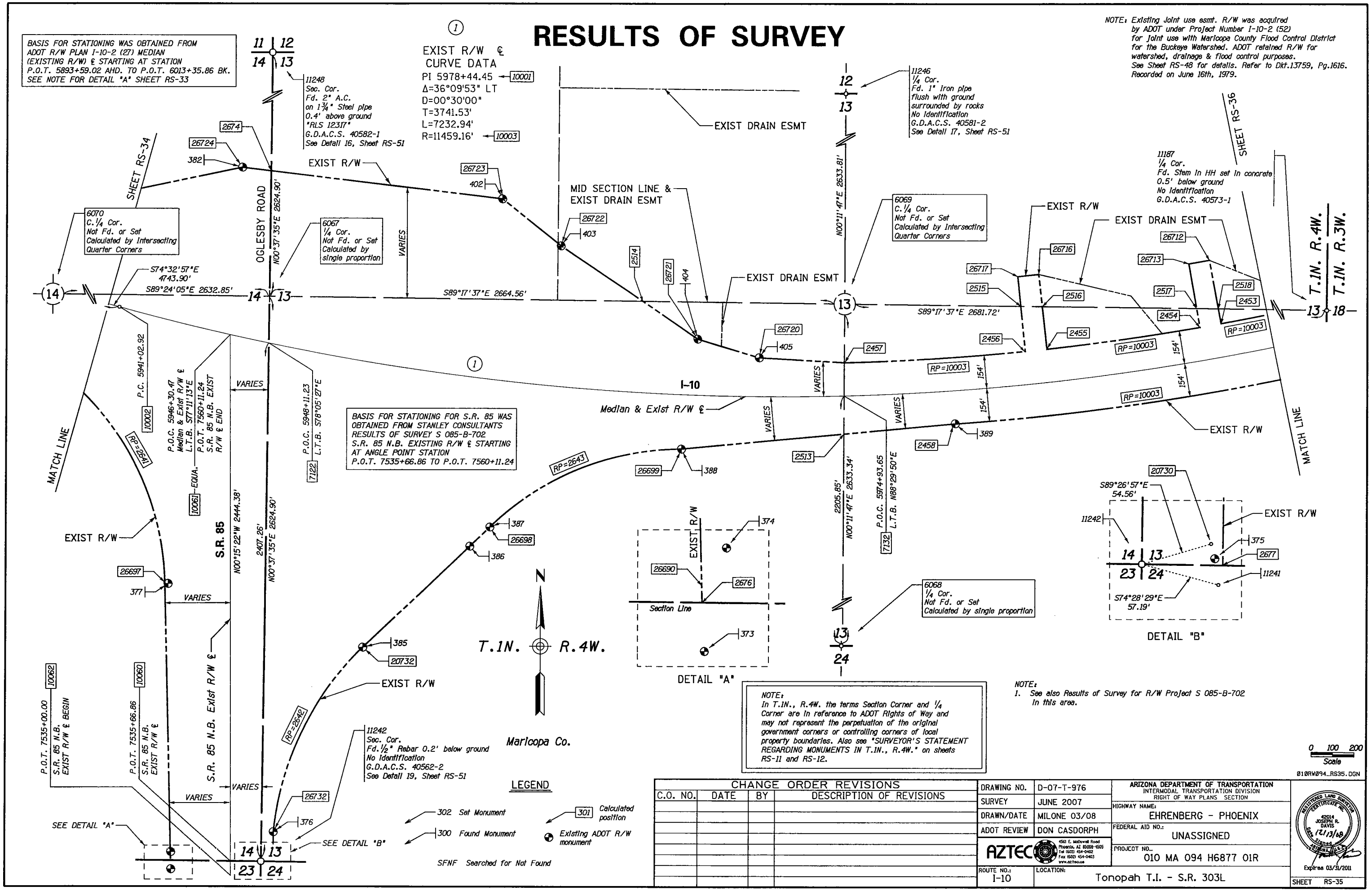

CHANGE ORDER REVISIONS			
C.O. NO.	DATE	BY	DESCRIPTION OF REVISIONS

DRAWING NO.	D-07-T-976
SURVEY	JUNE 2007
DRAWN/DATE	MILONE 03/08
ADOT REVIEW	DON CASDORPH

AZTEC 4561 E. McDowell Road Phoenix, AZ 85008-4505 Tel (602) 454-0402 Fax (602) 454-0403 www.aztec.us

ARIZONA DEPARTMENT OF TRANSPORTATION
INTERMODAL TRANSPORTATION DIVISION
RIGHT OF WAY PLANS SECTION

HIGHWAY NAME: EHRENBERG - PHOENIX
FEDERAL AID NO.: UNASSIGNED
PROJECT NO.: 010 MA 094 H6877 01R
ROUTE NO.: I-10
LOCATION: Tonopah T.I. - S.R. 303L

REGISTERED LAND SURVEYOR CERTIFICATE NO. 42014 JOSEPH R. DAVIS 12/13/08 Date Signed ARIZONA, U.S.A. Expires 03/31/2011

SHEET RS-35

12/13/2008 R:\PHOENIX\V8PROJECTS\06202-08 TONOPAH\SURVEY\DGN\ROS\010RW094_RS35.DGN

RESULTS OF SURVEY

BASIS FOR STATIONING WAS OBTAINED FROM ADOT R/W PLAN I-10-2 (27) MEDIAN (EXISTING R/W) ℄ STARTING AT STATION P.O.T. 5893+59.02 AHD. TO P.O.T. 6013+35.86 BK. SEE NOTE FOR DETAIL "A" SHEET RS-33

NOTE:
In T.1N., R.4W. the terms Section Corner and 1/4 Corner are in reference to ADOT Rights of Way and may not represent the perpetuation of the original government corners or controlling corners of local property boundaries. Also see "SURVEYOR'S STATEMENT REGARDING MONUMENTS IN T.1N., R.4W." on sheets RS-11 and RS-12.

NOTE: Existing Joint use esmt. R/W was acquired by ADOT under Project Number I-10-2 (52) for joint use with Maricopa County Flood Control District for the Buckeye Watershed. ADOT retained R/W for watershed, drainage & flood control purposes. See Sheet RS-48 for details. Refer to Dkt.13759, Pg.1616. Recorded on June 16th, 1979.

BASIS FOR STATIONING IN THIS AREA WAS OBTAINED FROM ADOT R/W PLAN I-10-2 (27) THE INTERSECTION OF MEDIAN (EXISTING R/W) ℄ & FOUND MONUMENTS #409 & #391 WITH A RECORD STATION OF P.T. 6013+36.89 WHICH CREATED A STARTING STATION OF P.O.T. 6013+34.70 AHD. TO P.O.T. 6114+63.16 BK.

11244
Sec. Cor.
Fd. ¾" Rebar
0.8' above ground
No Identification
G.D.A.C.S. 40580-1
See Note 3, Sheet RS-12

11061
Sec. Cor.
Fd. 2" MC A.C.
0.3' below ground
Portions of cap illegible
G.D.A.C.S. 50550-1M

11062
1/4 Cor.
Fd. 2" MC A.C.
0.5' below roadway
RLS "29891"
G.D.A.C.S. 50551-2M

6069
C. 1/4 Cor.
Not Fd. or Set
Calculated by Intersecting Quarter Corners

11187
1/4 Cor.
Fd. Stem in HH
Set in concrete
0.5' below ground
No Identification
G.D.A.C.S. 40573-1

11243
Sec. Cor.
Fd. 1/2" Rebar
0.9' below ground
No Identification
G.D.A.C.S. 40560-1
See Detail 20, RS-51

6052
C. 1/4 Cor.
Not Fd. or Set
Calculated by Intersecting Quarter Corners

EXIST R/W ℄ CURVE DATA
PI 5978+44.45 — 10001
Δ=36°09'53" LT
D=00°30'00"
T=3741.53'
L=7232.94'
R=11459.16' — 10003

T.1N. R.4W.
T.1N. R.3W.
N00°13'25"E 2633.32'
ROOKS ROAD
P.T. 6013+35.86 BK. EQUA 10004
P.O.T. 6013+34.70 AHD.
N89°30'37"W 2647.07'
YUMA ROAD (ALIGN.)
SHEET RS-37
SHEET RS-35
EXIST DRAIN ESMT
EXIST R/W
EXIST DRAIN ESMT
SECTION LINE & EXIST R/W
VARIES
RP=10003
S89°17'37"E 2681.72'
154'
N00°09'42"E 2630.11'
1680.23'
Median & Exist R/W ℄
I-10
N69°17'10"E 31,637.50'
MATCH LINE
SEE DETAIL "A"
S00°08'29"W 2641.69'
N89°34'52"W 2622.77'
P.O.T. 6029+97.99
EXIST R/W
MATCH LINE
Maricopa Co.
DETAIL "A"
3.15'
11.34'
P.O.C. 6002+11.37
L.T.B. N74°54'31"E
P.O.C. 6002+23.12
L.T.B. N74°50'59"E

LEGEND
302 Set Monument
300 Found Monument
301 Calculated position
Existing ADOT R/W monument
SFNF Searched for Not Found

0 100 200
Scale

Ø1ØRWØ94_RS36.DGN

CHANGE ORDER REVISIONS			
C.O. NO.	DATE	BY	DESCRIPTION OF REVISIONS

DRAWING NO.	D-07-T-976
SURVEY	JUNE 2007
DRAWN/DATE	MILONE 03/08
ADOT REVIEW	DON CASDORPH

AZTEC 4561 E. McDowell Road Phoenix, AZ 85008-1505 Tel (602) 454-8402 Fax (602) 454-0403 www.aztecaz.com

ARIZONA DEPARTMENT OF TRANSPORTATION
INTERMODAL TRANSPORTATION DIVISION
RIGHT OF WAY PLANS SECTION

HIGHWAY NAME: EHRENBERG - PHOENIX
FEDERAL AID NO.: UNASSIGNED
PROJECT NO.: 010 MA 094 H6877 01R
ROUTE NO.: I-10
LOCATION: Tonopah T.I. - S.R. 303L

REGISTERED LAND SURVEYOR CERTIFICATE NO. 42014 JOSEPH R. DAVIS 12/3/08 Expires 03/31/2011

SHEET RS-36

12/13/2008 R:\PHOENIX\V8PROJECTS\06202-08 TONOPAH\SURVEY\DGN\ROS\Ø1ØRWØ94_RS36.DGN

RESULTS OF SURVEY

BASIS FOR STATIONING IN THIS AREA WAS OBTAINED FROM ADOT R/W PLAN I-10-2 (27) THE INTERSECTION OF MEDIAN (EXISTING R/W) ℄ & FOUND MONUMENTS #409 & #391 WITH A RECORD STATION OF P.T. 6013+36.89 WHICH CREATED A STARTING STATION OF P.O.T. 6013+34.70 AHD. TO P.O.T. 6114+63.16 BK.

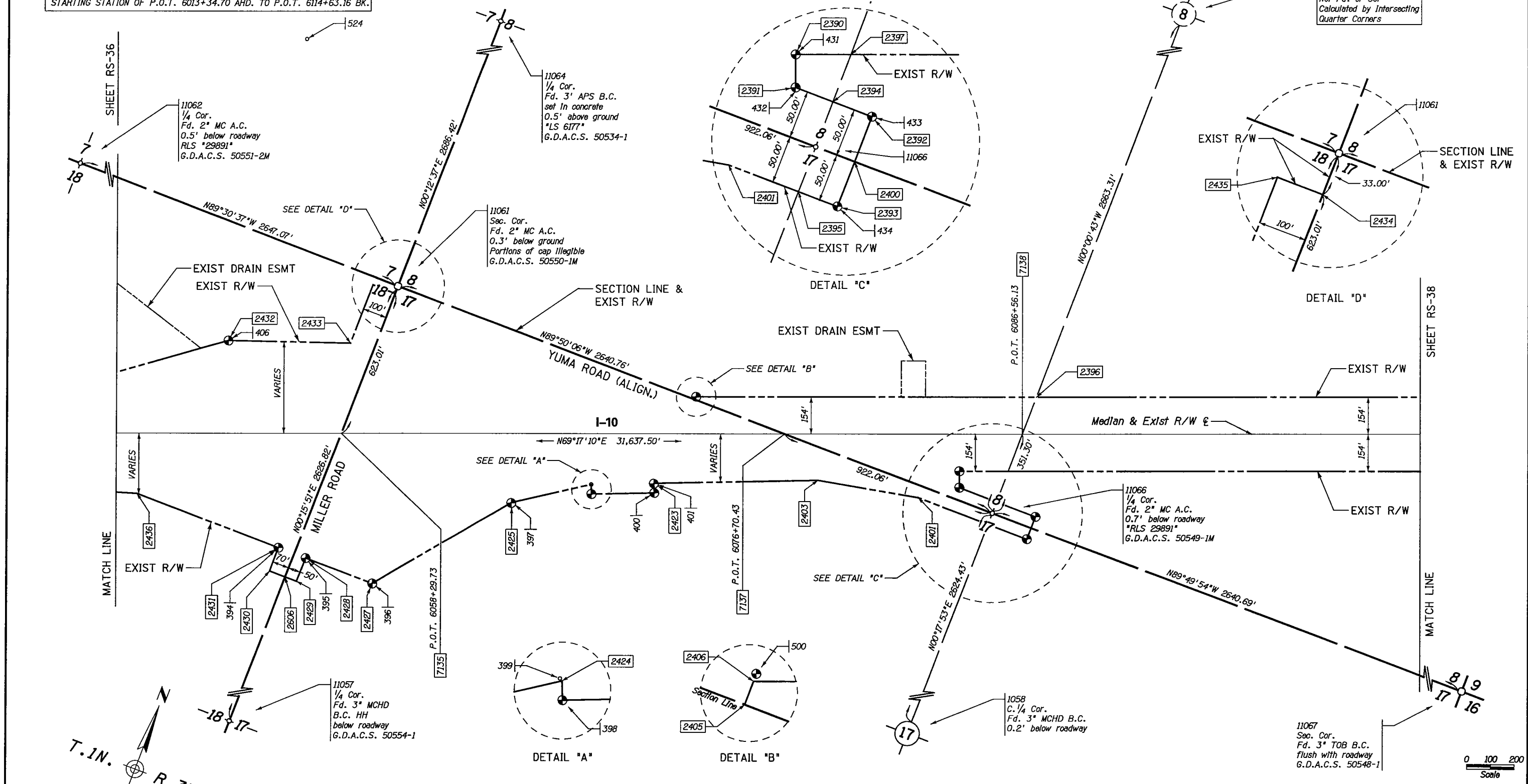

LEGEND

302 Set Monument

300 Found Monument

301 Calculated position

Existing ADOT R/W monument

SFNF Searched for Not Found

TOB Town of Buckeye

CHANGE ORDER REVISIONS			
C.O. NO.	DATE	BY	DESCRIPTION OF REVISIONS

DRAWING NO.	D-07-T-976
SURVEY	JUNE 2007
DRAWN/DATE	MILONE 03/08
ADOT REVIEW	DON CASDORPH

AZTEC 4561 E. McDowell Road Phoenix, AZ 85008-4505 Tel (602) 454-0402 Fax (602) 454-0403 www.aztec.us

ARIZONA DEPARTMENT OF TRANSPORTATION
INTERMODAL TRANSPORTATION DIVISION
RIGHT OF WAY PLANS SECTION

HIGHWAY NAME: EHRENBERG - PHOENIX

FEDERAL AID NO.: UNASSIGNED

PROJECT NO.: 010 MA 094 H6877 01R

ROUTE NO.: I-10

LOCATION: Tonopah T.I. - S.R. 303L

REGISTERED LAND SURVEYOR CERTIFICATE NO. 42014 JOSEPH R. DAVIS 12/13/08 Date Signed ARIZONA U.S.A. Expires 03/31/2011

SHEET RS-37

010RW094_RS37.DGN

12/13/2008 R:\PHOENIX\V8PROJECTS\06202-08 TONOPAH\SURVEY\DGN\ROS\010RW094_RS37.DGN

RESULTS OF SURVEY

BASIS FOR STATIONING IN THIS AREA WAS OBTAINED FROM ADOT R/W PLAN I-10-2 (ZT) THE INTERSECTION OF MEDIAN (EXISTING R/W) ℄ & FOUND MONUMENTS #409 & #391 WITH A RECORD STATION OF P.T. 6013+36.89 WHICH CREATED A STARTING STATION OF P.O.T. 6013+34.70 AHD. TO P.O.T. 6114+63.16 BK.

BASIS FOR STATIONING IN THIS AREA WAS OBTAINED FROM ADOT R/W PLAN I-10-2 (30) 116 MEDIAN (EXISTING R/W) ℄ STARTING AT STATION P.O.T. 6114+60.76 AHD. TO P.O.T. 6205+01.43 BK. HOLDING THE SECTION LINE TIE AT P.O.T. 6114+60.76 AHD

6036
C.1/4 Cor.
Not Fd. or Set
Calculated by Intersecting
Quarter Corners

N89°19'53"W 2611.77'

11070
1/4 Cor.
Fd. 2" MC A.C.
flush with ground
"RLS 29891"
G.D.A.C.S. 50535-1M

EXIST R/W
418
2346
417
2345
DETAIL "A"

11073
1/4 Cor.
Fd. Nail In stone
marked "1/4" on north side
G.D.A.C.S. 50527-1

N00°39'50"W 2730.82'

1288.76'

N89°31'06"E 2641.56'

6037
C.1/4 Cor.
Not Fd. or Set
Calculated by Intersecting
Quarter Corners

SHEET RS-37

EXIST DRAIN ESMT
EXIST R/W
2707
2363
420
419
SEE DETAIL "A"
2524
2522
P.O.T. 6151+87.36
7141
EXIST R/W
416
SHEET RS-39

154'
154'
I-10
Median & Exist R/W ℄
N69°17'10"E 31637.50'
154'
VARIES
VARIES

EXIST R/W
2364
2708
P.O.T. 6114+63.16 BK.
P.O.T. 6114+60.76 AHD.
7070 EQUA.
N89°31'06"E 2640.22'
1781.48'
2523
421
422
2365
EXIST R/W
P.O.T. 6142+73.22
7140

MATCH LINE

11066
1/4 Cor.
Fd. 2" MC A.C.
0.7' below roadway
"RLS 29891"
G.D.A.C.S. 50549-1M

N00°38'36"W 2640.75'
APACHE ROAD

N00°39'50"W 2591.84'
2276.71'

11071
1/4 Cor.
Fd. 3" MC B.C
1' below ground.
"RLS 29891"
G.D.A.C.S. 50536-Z1

MATCH LINE

N89°49'54"W 2640.69'
YUMA ROAD

11067
Sec. Cor.
Fd. 3" TOB B.C.
flush with roadway
G.D.A.C.S. 50548-1

11068
1/4 Cor.
Fd. 3" TOB B.C. HH
0.5' below roadway
"RLS 29891"
G.D.A.C.S. 50547-3

T.1N. R.3W.
Maricopa Co.

0 100 200
Scale

Ø10RWØ94_RS38.DGN

LEGEND

302 Set Monument
300 Found Monument
301 Calculated position
Existing ADOT R/W monument
SFNF Searched for Not Found
TOB Town of Buckeye

CHANGE ORDER REVISIONS			
C.O. NO.	DATE	BY	DESCRIPTION OF REVISIONS

DRAWING NO.	D-07-T-976
SURVEY	JUNE 2007
DRAWN/DATE	MILONE 03/08
ADOT REVIEW	DON CASDORPH

AZTEC 4561 E. McDowell Road Phoenix, AZ 85008-4505 Tel (602) 454-0402 Fax (602) 454-0403 www.aztecaz.com

ARIZONA DEPARTMENT OF TRANSPORTATION
INTERMODAL TRANSPORTATION DIVISION
RIGHT OF WAY PLANS SECTION

HIGHWAY NAME: EHRENBERG - PHOENIX
FEDERAL AID NO.: UNASSIGNED
PROJECT NO.: 010 MA 094 H6877 01R
ROUTE NO.: I-10
LOCATION: Tonopah T.I. - S.R. 303L

REGISTERED LAND SURVEYOR CERTIFICATE NO. 40014 JOSEPH R. DAVIS 12/15/08 Expires 03/31/2011

SHEET RS-38

12/13/2008 R:\PHOENIX\V8PROJECTS\06202-08 TONOPAH\SURVEY\DGN\ROS\Ø10RWØ94_RS38.DGN

RESULTS OF SURVEY

BASIS FOR STATIONING IN THIS AREA WAS OBTAINED FROM ADOT R/W PLAN I-10-2 (30) 116 MEDIAN (EXISTING R/W) ℄ STARTING AT STATION P.O.T. 6114+60.76 AHD. TO P.O.T. 6205+01.43 BK. HOLDING THE SECTION LINE TIE AT P.O.T. 6114+60.76 AHD

BASIS FOR STATIONING IN THIS AREA WAS OBTAINED FROM ADOT R/W PLAN I-10-2 (30) 116 MEDIAN (EXISTING R/W) ℄ STARTING AT STATION P.O.T. 6205+00.00 AHD. TO P.O.T. 6284+75.45 BK. HOLDING FOUND R/W MONUMENT #2702

DETAIL "A"

DETAIL "B"

DETAIL "C"

11072
Sec. Cor.
Fd. 3" TOB
B.C. HH
below roadway
G.D.A.C.S. 50526-1M

11074
1/4 Cor.
Fd. 2" MC A.C.
0.1' above ground
"RLS 29891"
G.D.A.C.S.' 50525-1M

6039
C.1/4 Cor.
Not Fd. or Set
Calculated by Intersecting Quarter Corners

N89°40'16"E 2684.59'

VAN BUREN STREET (ALIGN.)

N89°39'41"E 2684.74'

N00°32'08"E 2641.07'

1000.41'

11075
Sec. Cor.
Fd. 3" ADOT Hwy
Dept B.C. HH
"SUR MON STA
6228+47.65"
G.D.A.C.S. 50524-1

P.O.T. 6199+32.65

7143

SHEET RS-40

N00°40'38"W 2648.62'

WATSON ROAD

SHEET RS-38

SEE DETAIL "B"

SEE DETAIL "C"

SEE DETAIL "A"

EXIST R/W

Median & Exist R/W ℄

I-10

N69°17'10"E 31637.50'

VARIES

154'

655.75'

P.O.T. 6170+83.53

7142

N89°31'06"E 2640.22'

N89°35'32"E 2664.03'

N00°41'13"W 2646.88'

N00°41'17"W 2644.90'

P.O.T. 6205+01.43 BK.

P.O.T. 6205+00.00 AHD.

10055 EQUA.

MATCH LINE

6037
C.1/4 Cor.
Not Fd. or Set
Calculated by Intersecting Quarter Corners

11069
1/4 Cor.
Fd. 3" TOB B.C. HH
0.7' below roadway
G.D.A.C.S 50546-2

11071
1/4 Cor.
Fd. 3" MC B.C
1' below ground.
"RLS 29891"
G.D.A.C.S. 50536-Z1

6038
C.1/4 Cor.
Not Fd. or Set
Calculated by Intersecting Quarter Corners

T.1N. R.3W.

Maricopa Co.

LEGEND

302 Set Monument
300 Found Monument
301 Calculated position
Existing ADOT R/W monument
SFNF Searched for Not Found
TOB Town of Buckeye

0 100 200
Scale

Ø10RWØ94_RS39.DGN

CHANGE ORDER REVISIONS			
C.O. NO.	DATE	BY	DESCRIPTION OF REVISIONS

DRAWING NO.	D-07-T-976
SURVEY	JUNE 2007
DRAWN/DATE	MILONE 03/08
ADOT REVIEW	DON CASDORPH

AZTEC 4561 E. McDowell Road Phoenix, AZ 85008-4505 Tel (602) 454-0402 Fax (602) 454-0403 www.aztecus.com

ARIZONA DEPARTMENT OF TRANSPORTATION
INTERMODAL TRANSPORTATION DIVISION
RIGHT OF WAY PLANS SECTION

HIGHWAY NAME: EHRENBERG - PHOENIX

FEDERAL AID NO.: UNASSIGNED

PROJECT NO.: 010 MA 094 H6877 01R

ROUTE NO.: I-10

LOCATION: Tonopah T.I. - S.R. 303L

REGISTERED LAND SURVEYOR CERTIFICATE NO. 42014 JOSEPH R. DAVIS DATE 12/13/08 Expires 03/31/2011

SHEET RS-39

12/13/2008 R:\PHOENIX\V8PROJECTS\06202-08 TONOPAH\SURVEY\DGN\ROS\Ø10RWØ94_RS39.DGN

RESULTS OF SURVEY

BASIS FOR STATIONING IN THIS AREA WAS OBTAINED FROM ADOT R/W PLAN I-10-2 (30) 116 MEDIAN (EXISTING R/W) ℄ STARTING AT STATION P.O.T. 6205+00.00 AHD. TO P.O.T. 6284+75.45 BK. HOLDING FOUND R/W MONUMENT #2702

NOTE: Existing joint use esmt. R/W was acquired by ADOT under Project Number I-10-2 (52) for joint use with Maricopa County Flood Control District for the Buckeye Watershed. ADOT retained R/W for watershed, drainage & flood control purposes. See Sheet RS-49 for details. Refer to Dkt.13759, Pg.1616. Recorded on June 16th, 1979.

DETAIL "A"

EXIST R/W
Median & Exist R/W ℄
EXIST R/W
478
2387
11075
2385
2639.20'
2640.04'
P.O.T. 6227+97.00
7144
P.O.T. 6228+04.26
7145

SHEET RS-39
11074
1/4 Cor.
Fd. 2" MC A.C.
0.1' above ground
"RLS 29891"
G.D.A.C.S.' 50525-1M
VAN BUREN STREET (ALIGN.)
N89°39'41"E 2684.74'
EXIST R/W
479
2386
Median & Exist R/W ℄
154'
154'
MATCH LINE
EXIST R/W
SEE DETAIL "A"
2341
464
11075
Sec. Cor.
Fd. 3" ADOT Hwy
Dept B.C. HH
"SUR MON STA
6228+47.65"
G.D.A.C.S. 50524-1
N00°17'01"E 2641.84'
2639.20'
11083
1/4 Cor.
Fd. 3" MC B.C.
1.5' below ground
"RLS 29891"
G.D.A.C.S. 50537-1M

SECTION LINE &
EXIST JOINT USE ESMT
N02°04'15"E 2640.86'
RAINBOW ROAD
11076
1/4 Cor.
Fd. 2" A.C.
flush with ground
"RLS 21780"
G.D.A.C.S. 50517-1
EXIST DRAIN ESMT
EXIST DRAIN ESMT
EXIST DRAIN ESMT
EXIST DRAIN ESMT
EXIST JOINT USE ESMT
6042
C.1/4 Cor.
Not Fd. or Set
Calculated by Intersecting
Quarter Corners
SHEET RS-41
N00°38'57"E 2620.14'
EXIST DRAIN ESMT
EXIST R/W
2383
476
2310
2309
2308
2307
477
154'
154'
I-10
N69°17'10"E 31637.50'
2384
2185
463
1028.86'
P.O.T. 6256+39.08
7146
453
EXIST R/W
MATCH LINE
N89°26'15"W 2646.83'
2640.04'
N89°26'16"W
2646.86'
6040
1/4 Cor.
Set Monument flush with dirt
Calculated per G.D.A.C.S 50523-Z1
See Note
11082
Sec. Cor.
Fd. 2" MC A.C.
1' below ground
"RLS 29891"
G.D.A.C.S. 50522-1M

N
T.1N.
R.3W.
Maricopa Co.

LEGEND
302 Set Monument
300 Found Monument
301 Calculated position
Existing ADOT R/W monument
SFNF Searched for Not Found

NOTE:
All Set Monuments are Magnetically Locatable 3 1/4" A.C. on 2.5" Diameter Aluminum Pipe 30" In length Stamped "AZTEC Engineering L.S.42014" except as noted.

0 100 200
Scale
010RW094_RS40.DGN

CHANGE ORDER REVISIONS			
C.O. NO.	DATE	BY	DESCRIPTION OF REVISIONS

DRAWING NO.	D-07-T-976
SURVEY	JUNE 2007
DRAWN/DATE	MILONE 03/08
ADOT REVIEW	DON CASDORPH

AZTEC 4561 E. McDowell Road Phoenix, AZ 85008-4505 tel (602) 454-0402 fax (602) 454-0403 www.aztec.us

ROUTE NO.: I-10
LOCATION: Tonopah T.I. - S.R. 303L

ARIZONA DEPARTMENT OF TRANSPORTATION
INTERMODAL TRANSPORTATION DIVISION
RIGHT OF WAY PLANS SECTION

HIGHWAY NAME: EHRENBERG - PHOENIX
FEDERAL AID NO.: UNASSIGNED
PROJECT NO.: 010 MA 094 H6877 01R

REGISTERED LAND SURVEYOR CERTIFICATE NO. 42014 JOSEPH R. DAVIS 12/13/08 Arizona U.S.A.
Expires 03/31/2011

SHEET RS-40

12/13/2008 R:\PHOENIX\V8PROJECTS\06202-08 TONOPAH\SURVEY\DGN\ROS\010RW094_RS40.DGN

RESULTS OF SURVEY

BASIS FOR STATIONING IN THIS AREA WAS OBTAINED FROM ADOT R/W PLAN I-10-2 (30) 116 MEDIAN (EXISTING R/W) ℄ STARTING AT STATION P.O.T. 6205+00.00 AHD. TO P.O.T. 6284+75.45 BK. HOLDING FOUND R/W MONUMENT #2702

BASIS FOR STATIONING IN THIS AREA WAS OBTAINED FROM ADOT R/W PLAN I-10-2 (30) 116 MEDIAN (EXISTING R/W) ℄ STARTING AT STATION P.O.T. 6284+74.03 AHD. TO P.O.T. 6371+89.18 BK. HOLDING SECTION LINE TIE AT P.O.T. 6284+74.03 AHD.

NOTE: Existing Joint use esmt. R/W was acquired by ADOT under Project Number I-10-2 (52) for joint use with Maricopa County Flood Control District for the Buckeye Watershed. ADOT retained R/W for watershed, drainage & flood control purposes. See Sheet RS-49 for details. Refer to Dkt.13759, Pg.1616. Recorded on June 16th, 1979.

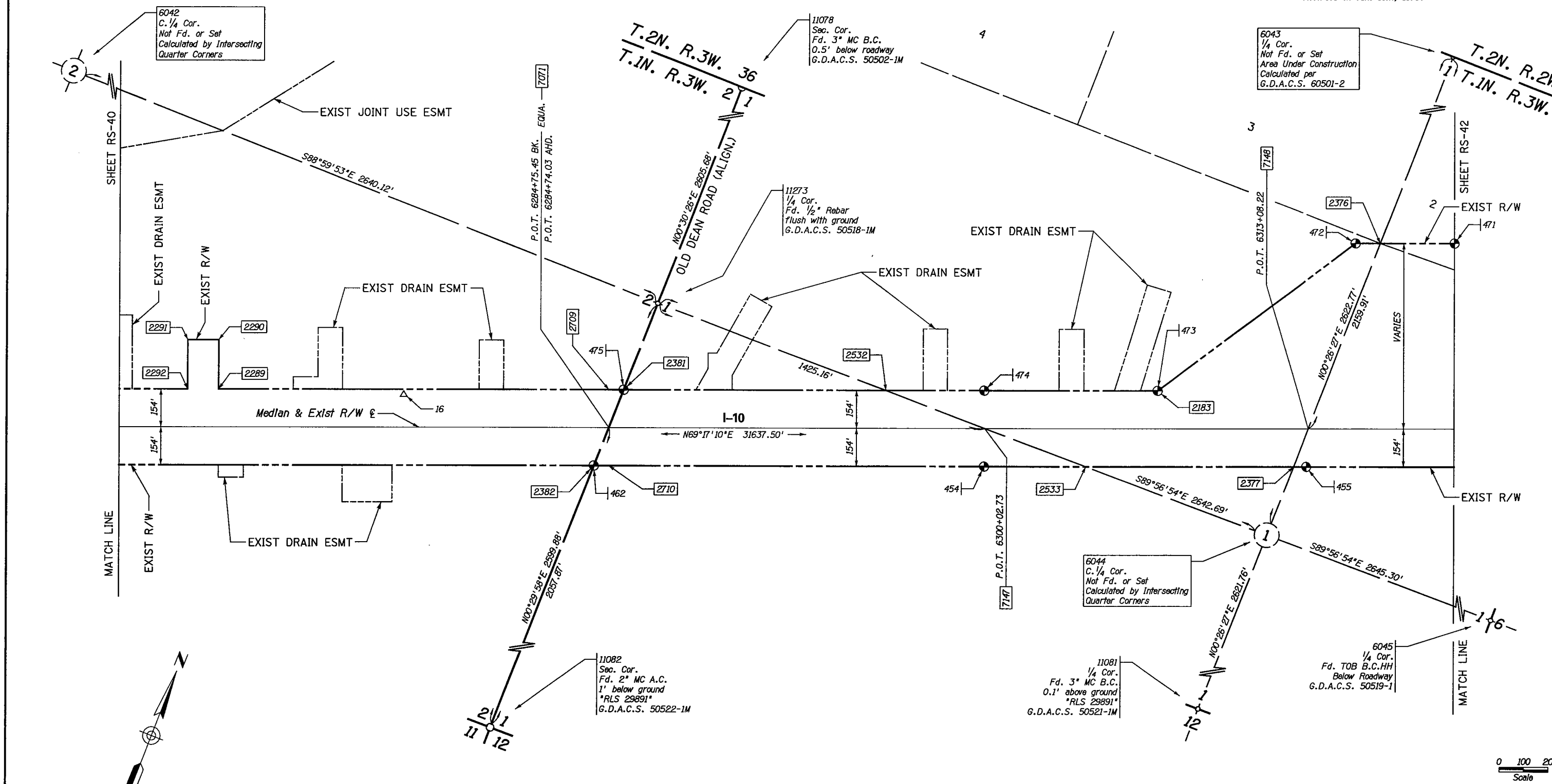

010RW094_RS41.DGN

LEGEND

302 Set Monument

300 Found Monument

301 Calculated position

Existing ADOT R/W monument

SFNF Searched for Not Found

TOB Town of Buckeye

CHANGE ORDER REVISIONS			
C.O. NO.	DATE	BY	DESCRIPTION OF REVISIONS

DRAWING NO.	D-07-T-976
SURVEY	JUNE 2007
DRAWN/DATE	MILONE 03/08
ADOT REVIEW	DON CASDORPH

AZTEC 4561 E. McDowell Road Phoenix, AZ 85008-4505 Tel (602) 454-0402 Fax (602) 454-0403 www.aztec.us

ARIZONA DEPARTMENT OF TRANSPORTATION
INTERMODAL TRANSPORTATION DIVISION
RIGHT OF WAY PLANS SECTION

HIGHWAY NAME: EHRENBERG - PHOENIX

FEDERAL AID NO.: UNASSIGNED

PROJECT NO.: 010 MA 094 H6877 01R

ROUTE NO.: I-10

LOCATION: Tonopah T.I. - S.R. 303L

REGISTERED LAND SURVEYOR CERTIFICATE NO. 42014 JOSEPH R. DAVIS Date Signed 12/13/08 ARIZONA U.S.A. Expires 03/31/2011

SHEET RS-41

12/13/2008 R:\PHOENIX\V8PROJECTS\06202-08 TONOPAH\SURVEY\DGN\ROS\010RW094_RS41.DGN

RESULTS OF SURVEY

BASIS FOR STATIONING IN THIS AREA WAS OBTAINED FROM ADOT R/W PLAN I-10-2 (30) 116 MEDIAN (EXISTING R/W) ℄ STARTING AT STATION P.O.T. 6284+74.03 AHD. TO P.O.T. 6371+89.18 BK. HOLDING SECTION LINE TIE AT P.O.T. 6284+74.03 AHD.

BASIS FOR STATIONING IN THIS AREA WAS OBTAINED FROM ADOT R/W PLAN I-10-2 (30) 116 THE INTERSECTION OF MEDIAN (EXISTING R/W) ℄ & FOUND MONUMENTS #495 & #487 WITH A RECORD STATION OF P.O.T. 6385+00.00 WHICH CREATED A STARTING STATION OF P.O.T. 6371+87.99 AHD. TO P.O.T. 6472+14.91 BK.

6043 1/4 Cor. Not Fd. or Set Area Under Construction Calculated per G.D.A.C.S. 60501-2

11175 1/4 Cor. Fd. 3' B.C. set in concrete 1' below ground "RLS 27239" G.D.A.C.S. 50640-1

11080 Sec. Cor. Fd. 3" B.C. set in concrete 1' below ground "RLS 27239" G.D.A.C.S. 50500-1

2163 E. 1/16 Cor. Calculated by Single Proportion

11139 Sec. Cor. Fd. 2" MC A.C. 0.8' below ground "RLS 29891" G.D.A.C.S. 50710-1M

11138 1/4 Cor. Fd. 1' Pipe with Pk nail in center 0.1' below roadway G.D.A.C.S. 50709-1M

N89°37'24"E 2481.43'

N89°39'57"E 153.15'

S89°41'05"E 2487.80'

1164.50'

1323.30'

McDOWELL

T.2N. R.2W.

T.1N. R.2W.

S89°48'00"E 2652.71'

ROAD

SHEET RS-43

SHEET RS-41

EXIST R/W

EXIST DRAIN ESMT

N00°12'15"E 1322.23'

1238.14'

P.O.C. 6341+17.96

L.T.B. N75°02'28"E

1327.16'

TUTHILL ROAD

N00°16'30"E 1332.76'

845.74'

P.O.C. 6366+39.81

L.T.B. N87°39'01"E

I-10

Median & Exist R/W ℄

VARIES

SEE DETAIL "A"

SEE DETAIL "B"

RP=10007

154'

S89°26'30"E 2486.19'

1164.37'

S89°36'10"E 8386.97'

N69°17'10"E 31637.50'

P.C. 6329+66.96

174'

158'

1321.82'

2161 N. 1/16 Cor. Calculated by Single Proportion

2162 N.E. 1/16 Cor. Calculated by Intersecting 1/16 Corners

2155 N. 1/16 Cor. Calculated by Single Proportion

6044 C. 1/4 Cor. Not Fd. or Set Calculated by Intersecting Quarter Corners

6045 1/4 Cor. Fd. TOB B.C.HH Below Roadway G.D.A.C.S. 50519-1

VERRADO WAY

N00°12'15"E 1320.25'

N00°12'39"E 2648.01'

1320.85'

N00°16'30"E 1321.53'

P.T. 6371+89.18 BK.

P.O.T. 6371+87.99 AHD.

10008 EQUA.

MATCH LINE

S89°56'54"E 2645.30'

S89°24'43"E 2484.57'

1164.22'

1320.35'

T.1N. R.3W.

T.1N. R.2W.

2705 C.-E. 1/16 Cor. Calculated by Single Proportion

11140 1/4 Cor. Fd. 2" MC A.C. flush with ground G.D.A.C.S. 50713-1M

Maricopa Co.

EXIST R/W ℄ CURVE DATA

PI 6351+02.28 ← 10005

Δ=21°06'40" RT

D=00°30'00"

T=2135.32'

L=4222.22'

R=11459.16' ← 10007

DETAIL "A"

DETAIL "B"

EXIST DRAIN ESMT

EXIST R/W

Lot Line

LEGEND

302 Set Monument

300 Found Monument

301 Calculated position

Existing ADOT R/W monument

SFNF Searched for Not Found

TOB Town of Buckeye

0 100 200 Scale

Ø10RW094_RS42.DGN

CHANGE ORDER REVISIONS			
C.O. NO.	DATE	BY	DESCRIPTION OF REVISIONS

DRAWING NO.	D-07-T-976
SURVEY	JUNE 2007
DRAWN/DATE	MILONE 03/08
ADOT REVIEW	DON CASDORPH

AZTEC 4561 E. McDowell Road Phoenix, AZ 85008-6505 Tel (602) 454-0402 Fax (602) 454-0403 www.aztec.us

ARIZONA DEPARTMENT OF TRANSPORTATION
INTERMODAL TRANSPORTATION DIVISION
RIGHT OF WAY PLANS SECTION

HIGHWAY NAME: EHRENBERG - PHOENIX

FEDERAL AID NO.: UNASSIGNED

PROJECT NO.: 010 MA 094 H6877 01R

ROUTE NO.: I-10

LOCATION: Tonopah T.I. - S.R. 303L

REGISTERED LAND SURVEYOR CERTIFICATE NO. 42014 JOSEPH R. DAVIS 12/13/08 Signed Expires 03/31/2011

SHEET RS-42

12/13/2008 R:\PHOENIX\V8PROJECTS\06202-08 TONOPAH\SURVEY\DGN\ROS\Ø10RWØ94_RS42.DGN

RESULTS OF SURVEY

BASIS FOR STATIONING IN THIS AREA WAS OBTAINED FROM ADOT R/W PLAN I-10-2 (30) 116 THE INTERSECTION OF MEDIAN (EXISTING R/W) ℄ & FOUND MONUMENTS #495 & #487 WITH A RECORD STATION OF P.O.T. 6385+00.00 WHICH CREATED A STARTING STATION OF P.O.T. 6371+87.99 AHD. TO P.O.T. 6472+14.91 BK.

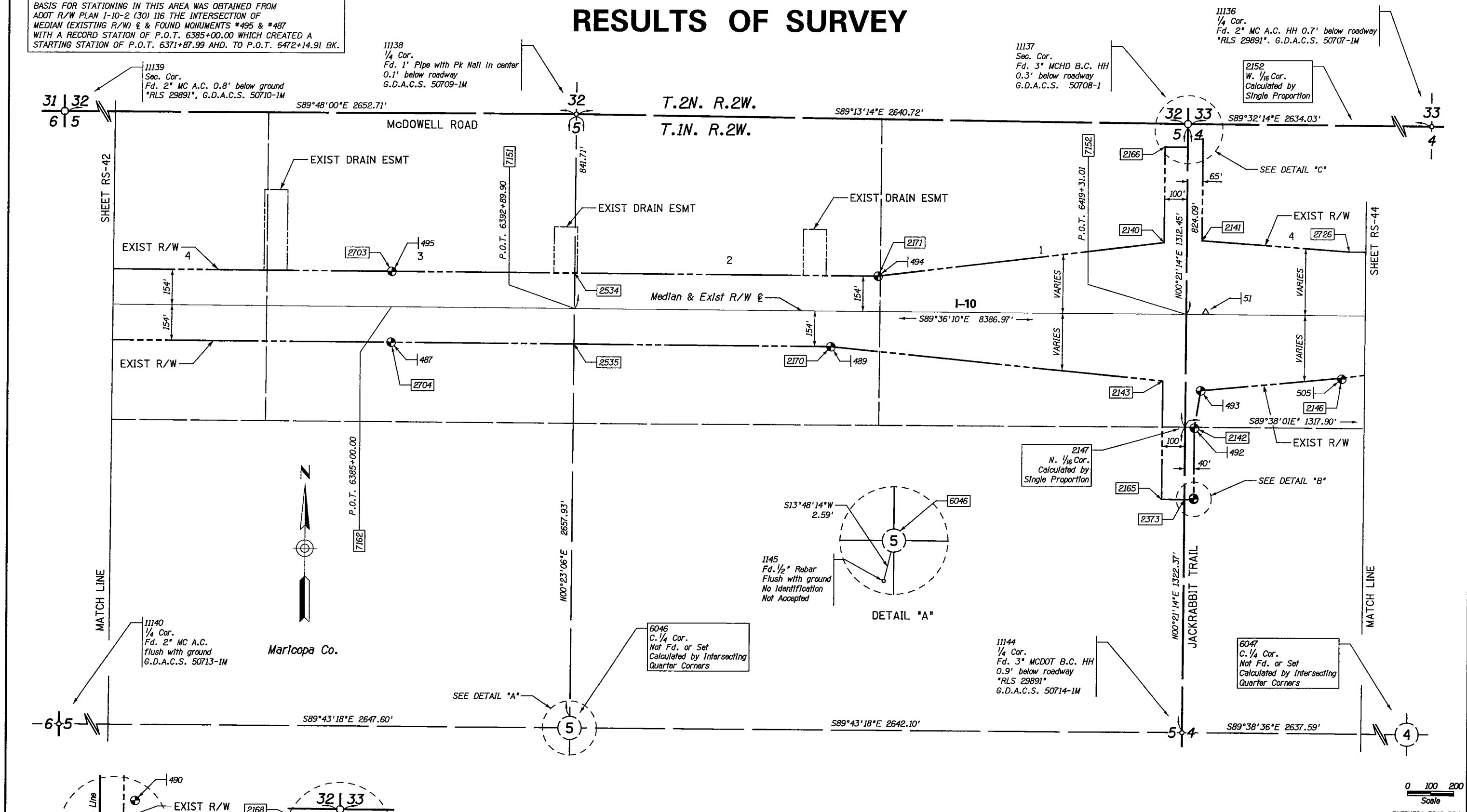

010RW094_RS43.DGN

CHANGE ORDER REVISIONS			
C.O. NO.	DATE	BY	DESCRIPTION OF REVISIONS

DRAWING NO.	D-07-T-976
SURVEY	JUNE 2007
DRAWN/DATE	MILONE 03/08
ADOT REVIEW	DON CASDORPH

AZTEC 4561 E. McDowell Road Phoenix, AZ 85008-4505 Tel (602) 454-0402 Fax (602) 454-0403 www.aztec.us

ARIZONA DEPARTMENT OF TRANSPORTATION
INTERMODAL TRANSPORTATION DIVISION
RIGHT OF WAY PLANS SECTION

HIGHWAY NAME: EHRENBERG - PHOENIX

FEDERAL AID NO.: UNASSIGNED

PROJECT NO.: 010 MA 094 H6877 01R

ROUTE NO.: I-10

LOCATION: Tonopah T.I. - S.R. 303L

REGISTERED LAND SURVEYOR CERTIFICATE NO. 42014 JOSEPH R. DAVIS Date Signed 12/13/08 ARIZONA, U.S.A. Expires 03/31/2011

SHEET RS-43

12/13/2008 R:\PHOENIX\V8PROJECTS\06202-08 TONOPAH\SURVEY\DGN\ROS\010RW094_RS43.DGN

RESULTS OF SURVEY

BASIS FOR STATIONING IN THIS AREA WAS OBTAINED FROM ADOT R/W PLAN I-10-2 (30) 116 THE INTERSECTION OF MEDIAN (EXISTING R/W) ℄ & FOUND MONUMENTS #495 & #487 WITH A RECORD STATION OF P.O.T. 6385+00.00 WHICH CREATED A STARTING STATION OF P.O.T. 6371+87.99 AHD. TO P.O.T. 6472+14.91 BK.

BASIS FOR STATIONING IN THIS AREA WAS OBTAINED FROM ADOT R/W PLAN I-10-2 (33) MEDIAN (EXISTING R/W) ℄ STARTING AT STATION P.O.T. 6472+13.85 AHD. TO P.T. 6486+76.10 BK. HOLDING SECTION LINE TIE AT P.O.T. 6472+13.85 AHD.

11137 Sec. Cor. Fd. 3" MCHD B.C. HH 0.3' below roadway G.D.A.C.S. 50708-1

2152 W. 1/16 Cor. Calculated by Single Proportion

11136 1/4 Cor. Fd. 2" MC A.C. HH 0.7' below roadway "RLS 29891" G.D.A.C.S. 50707-1M

2153 E. 1/16 Cor. Calculated by Single Proportion

11125 Sec. Cor. Fd. 3" MCHD B.C. HH 0.3' below roadway G.D.A.C.S. 50706-1

2082 W. 1/16 Cor. Calculated by Single Proportion

11126 1/4 Cor. Fd. 2" AC 0.3' below roadway All of cap Is Illegible G.D.A.C.S. 50705-1M

S89°32'14"E 2634.03' | 1317.02' | 1317.01'

S89°31'28"E 2636.01' | 1318.01' | 1318.00'

S89°37'06"E 2647.45' | 1323.73' | 1323.72'

T.2N. R.2W.
T.1N. R.2W.

McDOWELL ROAD

SHEET RS-43

SHEET RS-45

EXIST R/W

EXIST DRAIN ESMT

SEE DETAIL "A"

SEE DETAIL "B"

SEE DETAIL "C"

SEE DETAIL "D"

SEE DETAIL "E"

Median & Exist R/W ℄

I-10

S89°36'10"E 8386.97'

VARIES

EXIST R/W & GLO LOT LINE

EXIST DRAIN ESMT

S89°38'01"E 1317.90'

S89°37'36"E 1318.66'

2150 N.W. 1/16 Cor. Calculated by Intersecting 1/16 Corners

2148 C.-N. 1/16 Cor. Calculated by Single Proportion

2151 N.E. 1/16 Cor. Calculated by Intersecting 1/16 Corners

2149 N. 1/16 Cor. Calculated by Single Proportion

N00°18'54"E 1310.24'

N00°16'34"E 1308.03'

821.08'

N00°14'50"E 1305.67'

N00°13'05"E 1303.32'

986.75'

N00°16'34"E 1321.92'

N00°14'50"E 1321.54'

N00°13'05"E 1321.16'

P.O.T. 6445+66.15

P.C. 6455+74.96

P.T. 6469+07.52

P.O.T. 6472+14.91 BK.

P.O.T. 6472+13.85 AHD.

EQUA. 7072

P.C. 6476+59.24 MEDIAN & EXIST R/W ℄ BEGIN EXIST WB & EB ℄ 10014

4A EXIST WB ℄ CURVE DATA
PI 6481+64.20 10048
Δ=10°10'07" LT
D=01°00'34"
T=504.96'
L=1007.28'
R=5675.58' 10015

4 EXIST R/W ℄ CURVE DATA
PI 6481+69.01 10013
Δ=10°10'07" LT
D=1°00'00"
T=509.77'
L=1016.86'
R=5729.58' 10015

4B EXIST EB ℄ CURVE DATA
PI 6481+73.81 10052
Δ=10°10'07" LT
D=00°59'26"
T=514.57'
L=1026.44'
R=5783.58' 10015

3 EXIST R/W ℄ CURVE DATA
PI 6462+42.93 10009
Δ=09°59'39" RT
D=00°45'00"
T=667.97'
L=1332.56'
R=7639.44' 10011

RP=2650 | RP=2651 | RP=2663

S79°56'31"E 752.79'

S89°39'21"E 1323.00'

Exist WB ℄
Median & Exist R/W ℄
Exist EB ℄
EXIST R/W

PERRYVILLE ROAD

QUINTANA ESTATES
BK 144 PG 1

MATCH LINE

Maricopa Co.

11144 1/4 Cor. Fd. 3" MCDOT B.C. HH 0.9' below roadway "RLS 29891" G.D.A.C.S. 50714-1M

6047 C.1/4 Cor. Not Fd. or Set Calculated by Intersecting Quarter Corners

11123 1/4 Cor. Fd. 3" MCHD B.C. HH 0.3' below roadway G.D.A.C.S. 50715-1

2706 C.-E. 1/16 Cor. Calculated by Single Proportion

6048 C.1/4 Cor. Not Fd. or Set Calculated by Intersecting Quarter Corners

S89°38'36"E 2637.59' | S89°38'36"E 1319.33' | S89°38'36"E 1319.32' | S89°39'02"E 2644.54'

DETAIL "A"

DETAIL "B"

DETAIL "C"

DETAIL "D"

DETAIL "E"

LEGEND

302 Set Monument
300 Found Monument
301 Calculated position
Existing ADOT R/W monument
SFNF Searched for Not Found

0 100 200 Scale

Ø10RWØ94_RS44.DGN

CHANGE ORDER REVISIONS			
C.O. NO.	DATE	BY	DESCRIPTION OF REVISIONS

DRAWING NO.	D-07-T-976
SURVEY	JUNE 2007
DRAWN/DATE	MILONE 03/08
ADOT REVIEW	DON CASDORPH

AZTEC 4961 E. McDowell Road Phoenix, AZ 85008-4491 Tel (602) 454-0402 Fax (602) 454-0403 www.aztecus

ARIZONA DEPARTMENT OF TRANSPORTATION
INTERMODAL TRANSPORTATION DIVISION
RIGHT OF WAY PLANS SECTION

HIGHWAY NAME: EHRENBERG - PHOENIX
FEDERAL AID NO.: UNASSIGNED
PROJECT NO.: 010 MA 094 H6877 01R
ROUTE NO.: I-10
LOCATION: Tonopah T.I. - S.R. 303L

REGISTERED LAND SURVEYOR CERTIFICATE NO. 42014 JOSEPH R. DAVIS Signed 12/13/08 Expires 03/31/2011

SHEET RS-44

12/13/2008 R:\PHOENIX\V8PROJECTS\06202-08 TONOPAH\SURVEY\DGN\ROS\Ø10RWØ94_RS44.DGN

RESULTS OF SURVEY

BASIS FOR STATIONING IN THIS AREA WAS OBTAINED FROM ADOT R/W PLAN I-10-2 (33) MEDIAN (EXISTING R/W ℄ STARTING AT STATION P.O.T. 6472+13.85 AHD. TO P.T. 6486+76.10 BK. HOLDING SECTION LINE TIE AT P.O.T. 6472+13.85 AHD.

11125 Sec. Cor. Fd. 3" MCHD B.C. HH 0.3' below roadway G.D.A.C.S. 50706-1

6000 Sec. Cor. Fd. B.C. HH below roadway "P & M 92N 1965" G.D.A.C.S. 50704-1

11114 1/4 Cor. Fd. 1' Square Iron bar 0.5' below roadway No Identification. G.D.A.C.S. 50703-1

T.2N. R.2W. / T.1N. R.2W.

S89°37'06"E 2647.45' — 1323.73' — 1323.72' — 1323.27' — S89°34'20"E 2646.53' — 1323.26' — S89°26'10"E 2645.17' — 1322.59' — 1322.58'

McDOWELL ROAD

2082 W. 1/16 Cor. Calculated by Single Proportion

2083 E. 1/16 Cor. Calculated by Single Proportion

2074 W. 1/16 Cor. Calculated by Single Proportion

11126 1/4 Cor. Fd. 2" AC 0.3' below roadway All of cap is illegible G.D.A.C.S. 50705-1M

P.T. 6486+76.10 MEDIAN & EXIST R/W ℄ BK.
P.T. 6486+66.52 END EXIST WB ℄ BK.
P.T. 6486+85.68 END EXIST EB ℄ BK.
P.O.T. 6486+76.10 MEDIAN & EXIST R/W ℄ AHD. EQUA.

SHEET RS-44 — SHEET RS-46

1302.45' — 1301.58' — 1148.03' — 1300.19' — 1298.79' — 1138.56'

N00°15'00"E — N00°16'54"E — N00°16'55"E — N00°16'59"E

7155 — P.O.T. 6498+72.36

2078 C.-N. 1/16 Cor. Calculated by Single Proportion

SEE DETAIL "A" — SEE DETAIL "B" — SEE DETAIL "C" — SEE DETAIL "D"

RP=2651 — RP=2652 — RP=2653 — RP=2654 — RP=2655 — RP=2656

VARIES — 30' — 184' — 154' — 54' — 55'

(4A) EXIST WB ℄ CURVE DATA
PI 6481+64.20 — 10048
Δ=10°10'07" LT
D=01°00'34"
T=504.96'
L=1007.28'
R=5675.58' — 10015

(4) EXIST R/W ℄ CURVE DATA
PI 6481+69.01 — 10013
Δ=10°10'07" LT
D=01°00'00"
T=509.77'
L=1016.86'
R=5729.58' — 10015

(4B) EXIST EB ℄ CURVE DATA
PI 6481+73.81 — 10052
Δ=10°10'07" LT
D=00°59'26"
T=514.57'
L=1026.44'
R=5783.58' — 10015

CANADA VILLAGE
BK 228 PG 22

I-10

Exist WB ℄ — Median & Exist R/W ℄ — Exist EB ℄ — EXIST R/W

S89°46'38"E 7133.93'

S89°39'21"E 1323.00' — S89°37'57"E 1323.25' — S89°37'57"E 1323.25' — S89°39'53"E 1322.47'

P.O.T. 6525+18.85 — 7053

GLO LOT LINE & EXISTING R/W

182ND DR. — 182 ST DR. — DR.

LATHEM ST. — MARWEST ESTATES
BK 151 PG 26

QUINTANA ESTATES
BK 144 PG 1

2080 N.W. 1/16 Cor. Calculated by Intersecting 1/16 Corners

2081 N.E. 1/16 Cor. Calculated by Intersecting 1/16 Corners

2073 N. 1/16 Cor. Calculated by Single Proportion

N00°16'54"E 1321.40' — N00°16'59"E 1320.57'

6048 C. 1/4 Cor. Not Fd. or Set Calculated by Intersecting Quarter Corners

CITRUS — 180TH

MATCH LINE

11123 1/4 Cor. Fd. 3" MCHD B.C. HH 0.3' below roadway G.D.A.C.S. 50715-1

11120 1/4 Cor. Fd. 4" B.C HH 0.4' below roadway No Identification G.D.A.C.S. 50716-1

S89°39'02"E 2644.54' — ROOSEVELT ST. — S89°39'02"E 2646.46' — S89°46'24"E 2644.73'

DETAIL "A" — DETAIL "B" — DETAIL "C" — DETAIL "D"

Mid Sec Line — GLO LOT LINE — Section Line

EXIST R/W

LEGEND

302 Set Monument
300 Found Monument
301 Calculated position
Existing ADOT R/W monument
SFNF Searched for Not Found

NOTE: The southerly R/W line of I-10 in Section 2 is based on a straight line between the N.1/16 corner on the west line of Section 2, T.1N. R2W. and the N.1/16 corner on the east line of section 2, T.1N. R.2W.

1121 C.1/4 Cor. Fd. 3" A.C. flush with ground "LS 21080 2007"

0 100 200 Scale

Maricopa Co.

CHANGE ORDER REVISIONS			
C.O. NO.	DATE	BY	DESCRIPTION OF REVISIONS

DRAWING NO.	D-07-T-976
SURVEY	JUNE 2007
DRAWN/DATE	MILONE 03/08
ADOT REVIEW	DON CASDORPH

AZTEC 4561 E. McDowell Road Phoenix, AZ 85008-6505 (602) 454-0402 Fax (602) 454-0403 www.aztecaz.com

ARIZONA DEPARTMENT OF TRANSPORTATION
INTERMODAL TRANSPORTATION DIVISION
RIGHT OF WAY PLANS SECTION

HIGHWAY NAME: EHRENBERG - PHOENIX
FEDERAL AID NO.: UNASSIGNED
PROJECT NO.: 010 MA 094 H6877 01R
ROUTE NO.: I-10
LOCATION: Tonopah T.I. - S.R. 303L

REGISTERED LAND SURVEYOR — CERTIFICATE NO. 52014 — JOSEPH R. DAVIS — Date Signed 12/13/08 — ARIZONA U.S.A. — Expires 03/31/2011

SHEET RS-45

12/13/2008 R:\PHOENIX\V8PROJECTS\06202-08 TONOPAH\SURVEY\DGN\ROS\010RW094_RS45.DGN

010RW094_RS45.DGN

RESULTS OF SURVEY

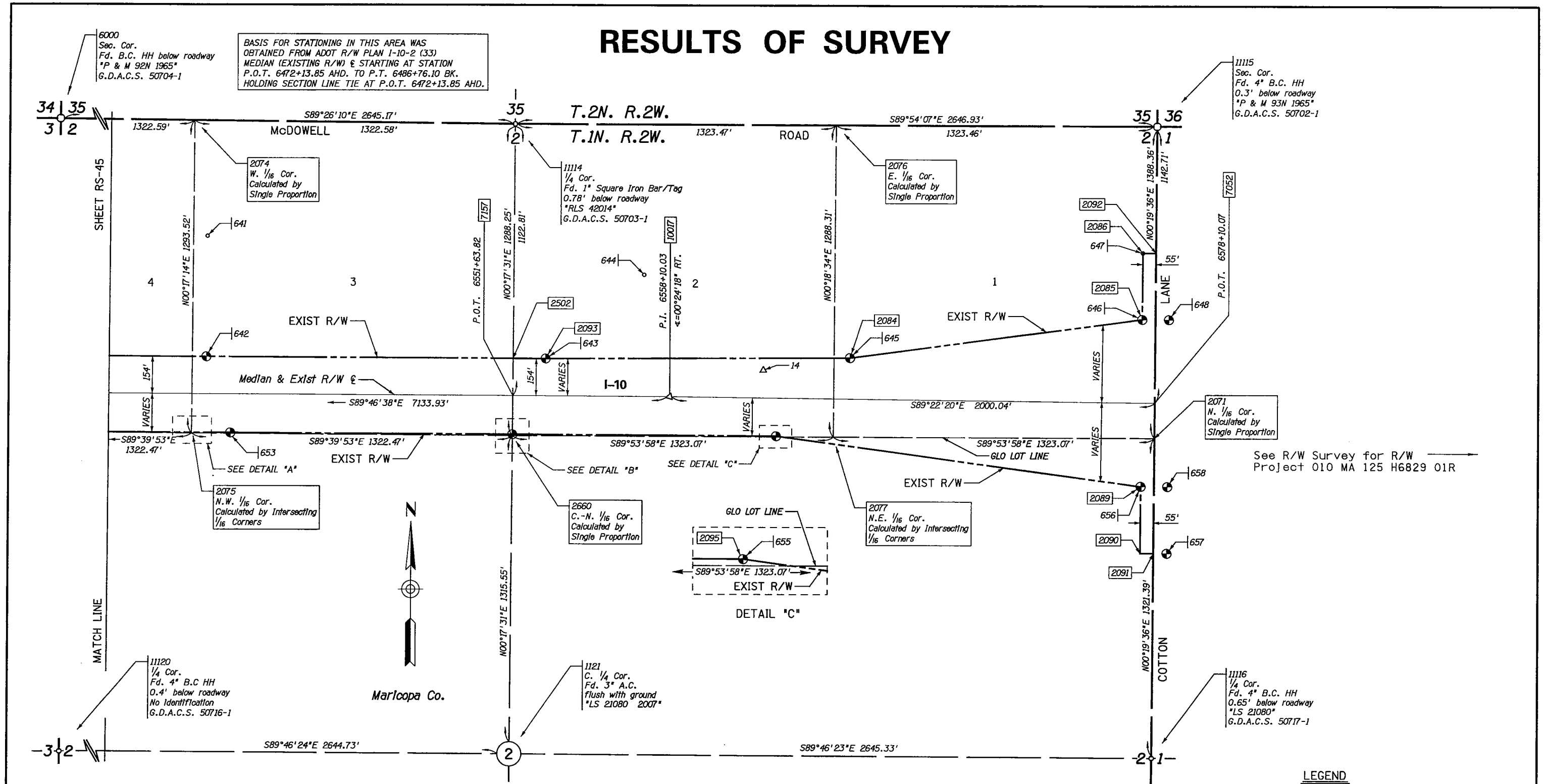

NOTE: The southerly R/W line of I-10 in Section 2 is based on a straight line between the N. 1/16 on the West Line of Section 2, T.1N. R2W. and the N. 1/16 on the East Line of Section 2, T.1N. R.2W.

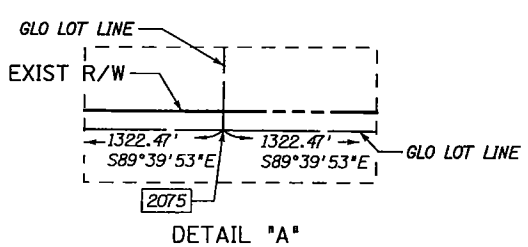

DETAIL "A"

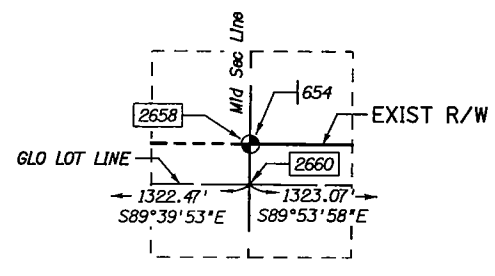

DETAIL "B"

CHANGE ORDER REVISIONS			
C.O. NO.	DATE	BY	DESCRIPTION OF REVISIONS

DRAWING NO.	D-07-T-976
SURVEY	JUNE 2007
DRAWN/DATE	MILONE 03/08
ADOT REVIEW	DON CASDORPH

AZTEC 4561 E. McDowell Road Phoenix, AZ 85008-4505 Tel (602) 454-0402 Fax (602) 454-0403 www.aztec.us

ARIZONA DEPARTMENT OF TRANSPORTATION
INTERMODAL TRANSPORTATION DIVISION
RIGHT OF WAY PLANS SECTION

HIGHWAY NAME: EHRENBERG - PHOENIX
FEDERAL AID NO.: UNASSIGNED
PROJECT NO.: 010 MA 094 H6877 01R
ROUTE NO.: I-10
LOCATION: Tonopah T.I. - S.R. 303L

REGISTERED LAND SURVEYOR CERTIFICATE NO. 42014 JOSEPH R. DAVIS Date Signed 12/13/08 ARIZONA U.S.A. Expires 03/31/2011

SHEET RS-46

010RW094_RS46.DGN

12/13/2008 R:\PHOENIX\V8PROJECTS\06202-08 TONOPAH\SURVEY\DGN\ROS\010RW094_RS46.DGN

RESULTS OF SURVEY

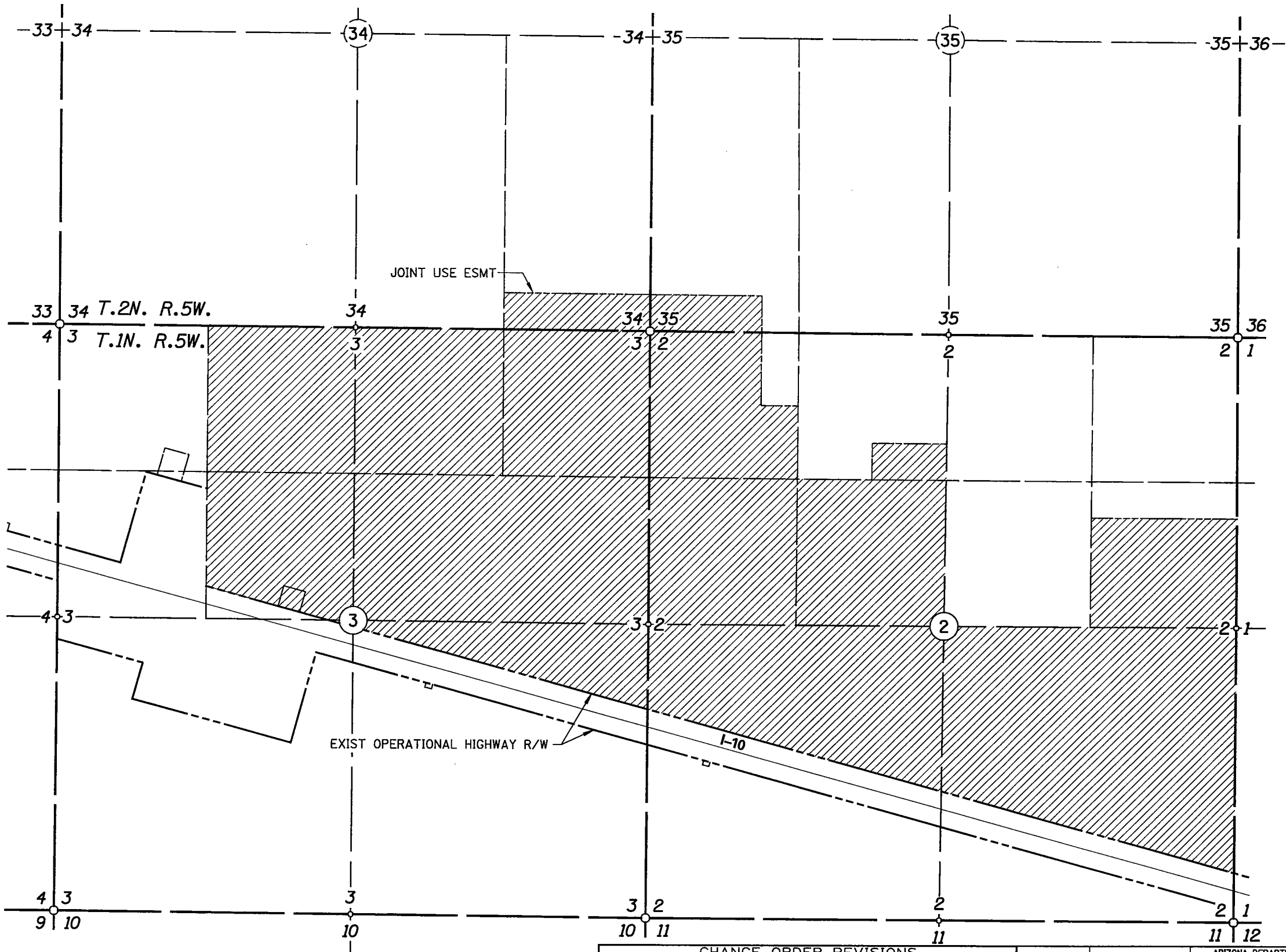

NOTE: Existing joint use esmt. R/W was acquired by ADOT under Project Number I-10-2 (52) for joint use with Maricopa County Flood Control District for the Buckeye Watershed. ADOT retained R/W for watershed, drainage & flood control purposes. Refer to Dkt.13759, Pg.1616, Recorded on June 16th, 1979.

0 250 500
Scale
Ø10RW094_RS47.DGN

CHANGE ORDER REVISIONS			
C.O. NO.	DATE	BY	DESCRIPTION OF REVISIONS

DRAWING NO.	D-07-T-976
SURVEY	JUNE 2007
DRAWN/DATE	MILONE 03/08
ADOT REVIEW	DON CASDORPH

AZTEC
4561 E. McDowell Road
Phoenix, AZ 85008-4505
Tel (602) 454-0402
Fax (602) 454-0403
www.aztec.us

ARIZONA DEPARTMENT OF TRANSPORTATION
INTERMODAL TRANSPORTATION DIVISION
RIGHT OF WAY PLANS SECTION

HIGHWAY NAME: EHRENBERG - PHOENIX
FEDERAL AID NO.: UNASSIGNED
PROJECT NO.: 010 MA 094 H6877 01R
ROUTE NO.: I-10
LOCATION: Tonopah T.I. - S.R. 303L

REGISTERED LAND SURVEYOR
CERTIFICATE NO.
42014
JOSEPH R. DAVIS
DATE 12/13/08
SIGNED
ARIZONA U.S.A.
Expires 03/31/2011

SHEET RS-47

RESULTS OF SURVEY

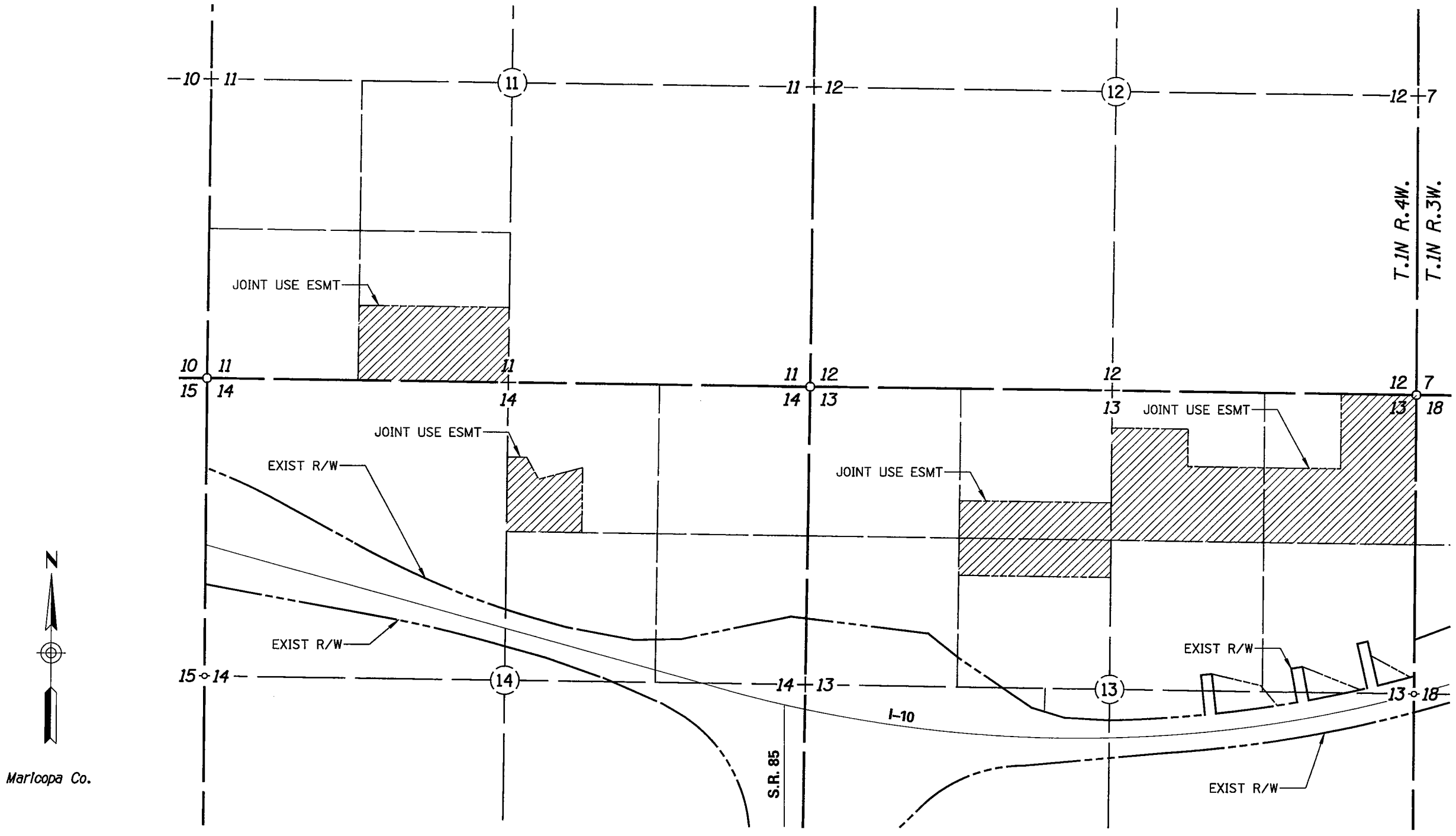

0 250 500
Scale

Ø1ØRWØ94_RS48.DGN

NOTE: Existing Joint use esmt. R/W was acquired by ADOT under Project Number I-10-2 (52) for joint use with Maricopa County Flood Control District for the Buckeye Watershed. ADOT retained R/W for watershed, drainage & flood control purposes. Refer to Dkt.13759, Pg.1616, Recorded on June 16th, 1979.

CHANGE ORDER REVISIONS			
C.O. NO.	DATE	BY	DESCRIPTION OF REVISIONS

DRAWING NO.	D-07-T-976
SURVEY	JUNE 2007
DRAWN/DATE	MILONE 03/08
ADOT REVIEW	DON CASDORPH

AZTEC 4561 E. McDowell Road Phoenix, AZ 85008-1509 Tel: (602) 454-0402 Fax: (602) 454-0403 www.aztec.us

ARIZONA DEPARTMENT OF TRANSPORTATION
INTERMODAL TRANSPORTATION DIVISION
RIGHT OF WAY PLANS SECTION

HIGHWAY NAME: EHRENBERG - PHOENIX

FEDERAL AID NO.: UNASSIGNED

PROJECT NO.: 010 MA 094 H6877 01R

ROUTE NO.: I-10

LOCATION: Tonopah T.I. - S.R. 303L

REGISTERED LAND SURVEYOR CERTIFICATE NO. 42014 JOSEPH R. DAVIS 12/13/08 Registered Land Surveyor
Expires 03/31/2011

SHEET RS-48

RESULTS OF SURVEY

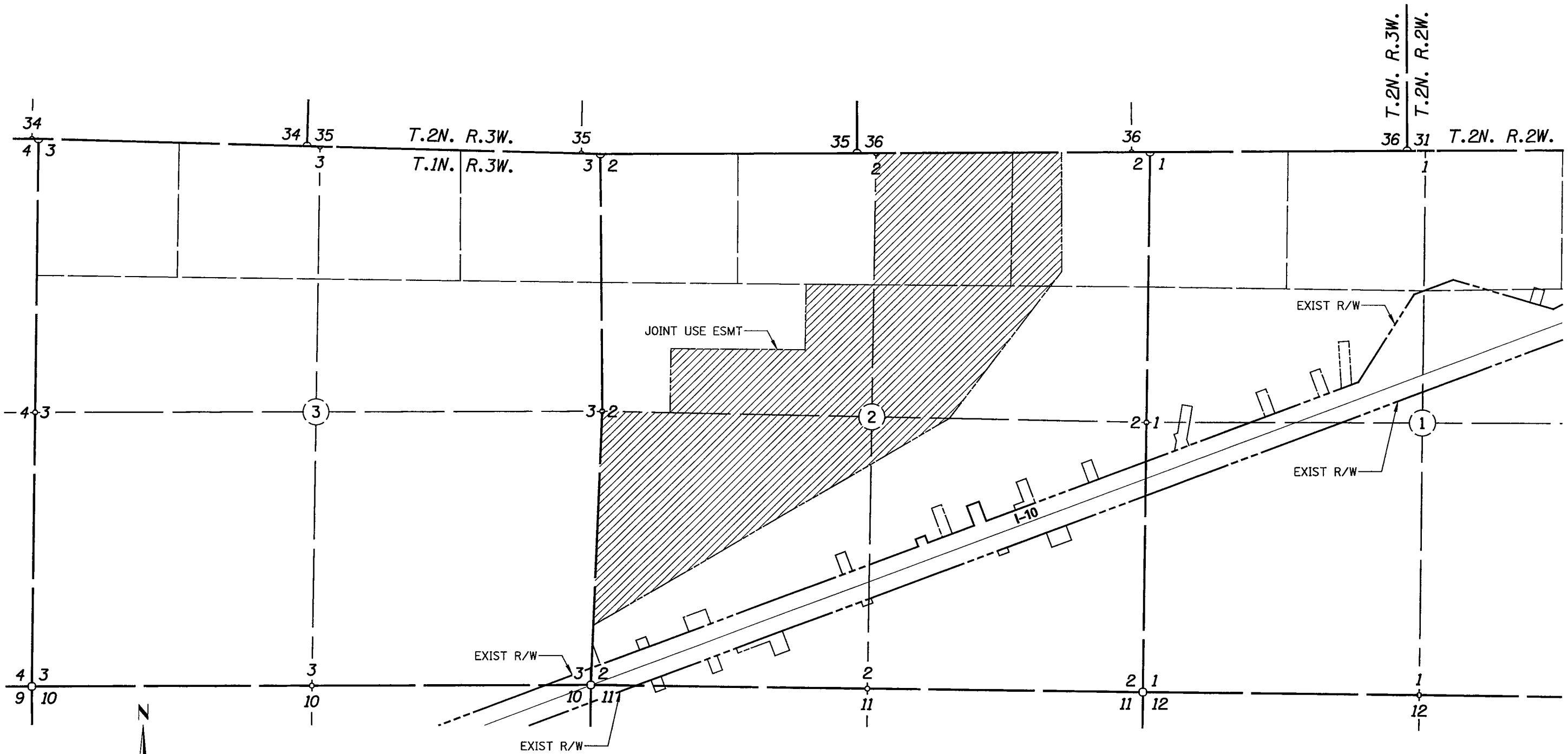

NOTE: Existing joint use esmt. R/W was acquired by ADOT under Project Number I-10-2 (52) for joint use with Maricopa County Flood Control District for the Buckeye Watershed. ADOT retained R/W for watershed, drainage & flood control purposes. Refer to Dkt.13759, Pg.1616, Recorded on June 16th, 1979.

CHANGE ORDER REVISIONS			
C.O. NO.	DATE	BY	DESCRIPTION OF REVISIONS

DRAWING NO.	D-07-T-976
SURVEY	JUNE 2007
DRAWN/DATE	MILONE 03/08
ADOT REVIEW	DON CASDORPH

AZTEC 4561 E. McDowell Road Phoenix, AZ 85008-1505 Tel (602) 454-0402 Fax (602) 454-0403 www.aztecaz.us

ARIZONA DEPARTMENT OF TRANSPORTATION
INTERMODAL TRANSPORTATION DIVISION
RIGHT OF WAY PLANS SECTION

HIGHWAY NAME: EHRENBERG - PHOENIX
FEDERAL AID NO.: UNASSIGNED
PROJECT NO.: 010 MA 094 H6877 01R
ROUTE NO.: I-10
LOCATION: Tonopah T.I. - S.R. 303L

010RW094_RS49.DGN

REGISTERED LAND SURVEYOR CERTIFICATE NO. 42014 JOSEPH R. DAVIS Stamped 12/13/08 Expires 03/31/2011

SHEET RS-49

12/13/2008 R:\PHOENIX\V8PROJECTS\06202-08 TONOPAH\SURVEY\DGN\ROS\010RW094_RS49.DGN

RESULTS OF SURVEY

NOTES:

1. In T.1N., R.4W. the terms Section Corner and 1/4 Corner are in reference to ADOT Rights of Way and may not represent the perpetuation of the original government corners or controlling corners of local property boundaries.
2. Point is surrounded by stones. Located on north side of pipe is a 10" x 20" granite stone lying flush with ground and "1/4" plainly chiseled on top.
3. Also found remnants of cairn and notched stone laying loosely scattered.
4. This Sheet was added for comparison with Stanley Survey ROS Project S 085-B-702.

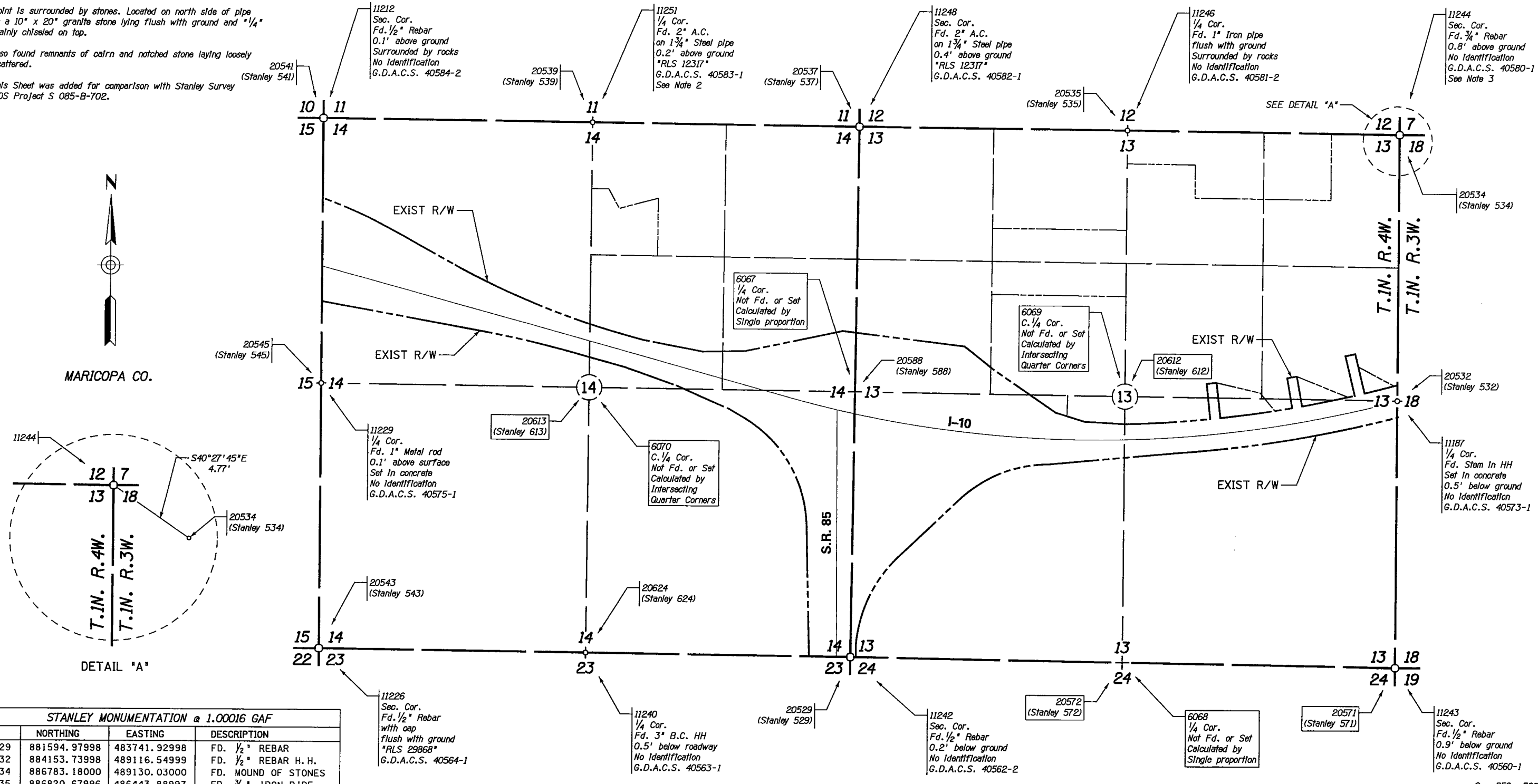

STANLEY MONUMENTATION @ 1.00016 GAF			
PT	NORTHING	EASTING	DESCRIPTION
20529	881594.97998	483741.92998	FD. 1/2" REBAR
20532	884153.73998	489116.54999	FD. 1/2" REBAR H.H.
20534	886783.18000	489130.03000	FD. MOUND OF STONES
20535	886820.67996	486443.88997	FD. 3/4" IRON PIPE
20537	886844.50000	483799.21002	FD. 2" A.C.
20539	886873.09002	481154.76998	FD. 10"x 20" STONE
20541	886900.81997	478510.87999	FD. 1/2" REBAR
20543	881649.73002	478499.14998	FD. 1" IRON PIN
20545	884274.60004	478504.11997	FD. 1" IRON PIN
20571	881514.34484	489108.59978	(C)
20572	881554.66246	486425.26493	(C)
20588	884219.73999	483770.57000	(C)
20612	884186.85095	486434.57455	(C)
20613	884247.16659	481137.67412	(C)
20624	881622.13118	481120.58404	FD. B.C. H.H.

LEGEND

302 Set Monument
300 Found Monument
301 Calculated position
Existing ADOT R/W monument
SFNF Searched for Not Found

CHANGE ORDER REVISIONS			
C.O. NO.	DATE	BY	DESCRIPTION OF REVISIONS

DRAWING NO.	D-07-T-976
SURVEY	JUNE 2007
DRAWN/DATE	MILONE 03/08
ADOT REVIEW	DON CASDORPH

AZTEC 4561 E. McDowell Road Phoenix, AZ 85008-4505 Tel (602) 454-0402 Fax (602) 454-0403 www.aztecus.us

ARIZONA DEPARTMENT OF TRANSPORTATION
INTERMODAL TRANSPORTATION DIVISION
RIGHT OF WAY PLANS SECTION

HIGHWAY NAME: EHRENBERG - PHOENIX
FEDERAL AID NO.: UNASSIGNED
PROJECT NO.: 010 MA 094 H6877 01R
ROUTE NO.: I-10
LOCATION: Tonopah T.I. - S.R. 303L

REGISTERED LAND SURVEYOR CERTIFICATE NO. 42014 JOSEPH R. DAVIS 12/19/08 Expires 03/31/2011

SHEET RS-50

12/13/2008 R:\PHOENIX\V8PROJECTS\06202-08 TONOPAH\SURVEY\DGN\ROS\010RW094_RS50.DGN

010RW094_RS50.DGN

RESULTS OF SURVEY

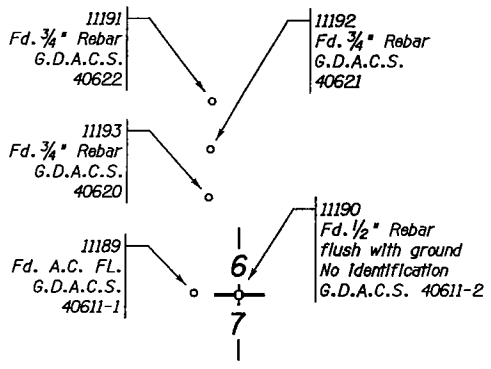

DETAIL "1"
SEE SHEETS RS-11 & RS-30

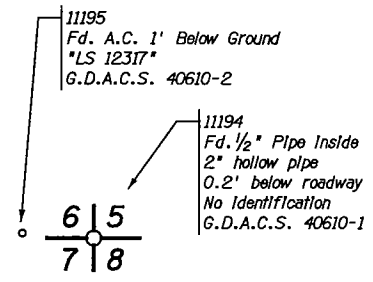

DETAIL "2"
SEE SHEETS RS-11 & RS-30

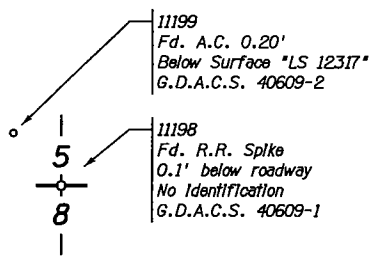

DETAIL "3"
SEE SHEETS RS-11 & RS-31

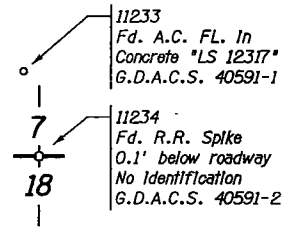

DETAIL "4"
SEE SHEET RS-11

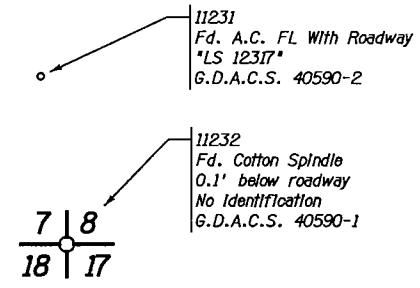

DETAIL "5"
SEE SHEET RS-11 & RS-30

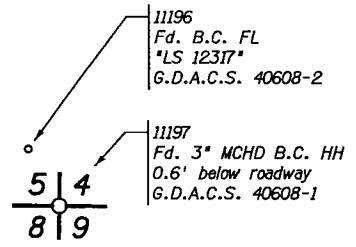

DETAIL "6"
SEE SHEETS RS-12 & RS-31

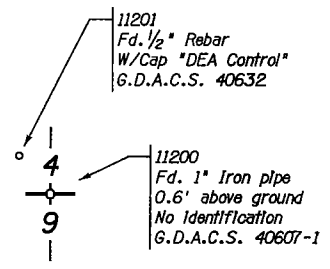

DETAIL "7"
SEE SHEET RS-12

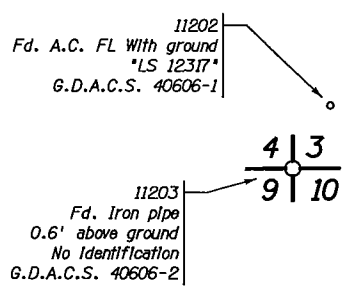

DETAIL "8"
SEE SHEET RS-12

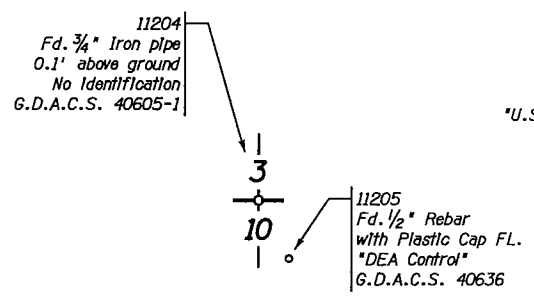

DETAIL "9"
SEE SHEET RS-12

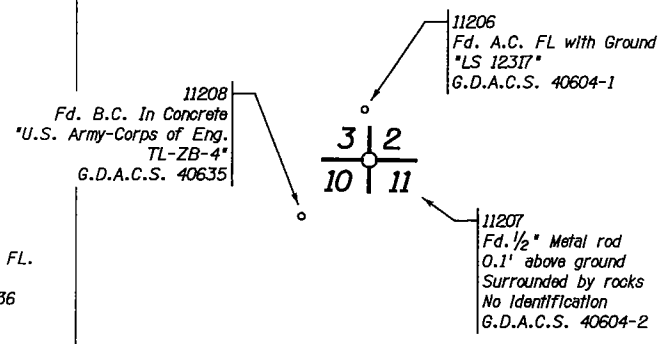

DETAIL "10"
SEE SHEET RS-12

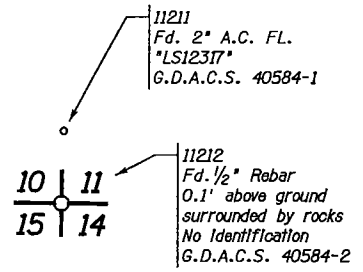

DETAIL "11"
SEE SHEET RS-12, RS-33
& RS-34

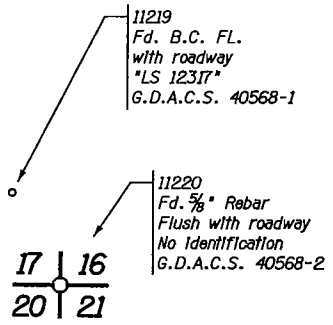

DETAIL "12"
SEE SHEET RS-12

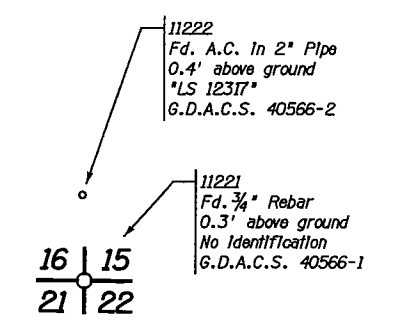

DETAIL "13"
SEE SHEET RS-12

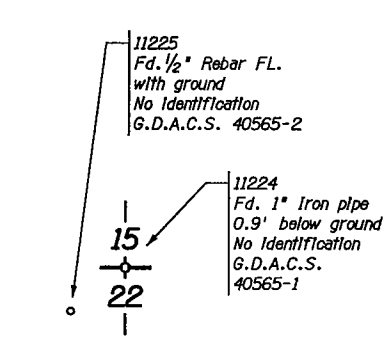

DETAIL "14"
SEE SHEET RS-12

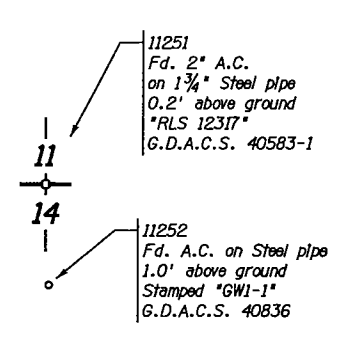

DETAIL "15"
SEE SHEET RS-12

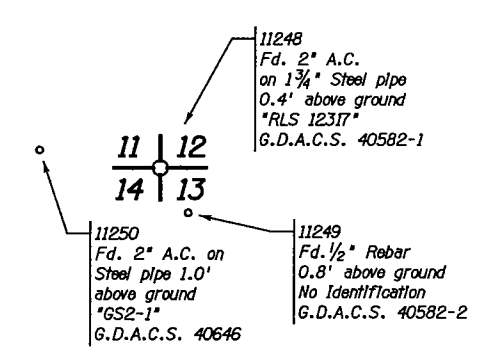

DETAIL "16"
SEE SHEET RS-12, RS-35

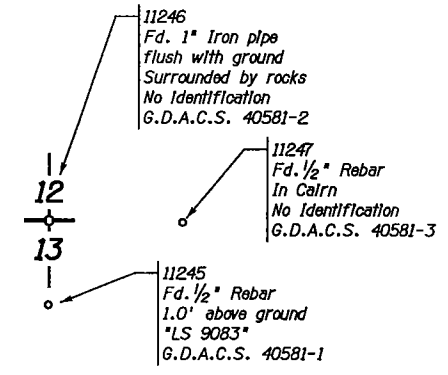

DETAIL "17"
SEE SHEET RS-12, RS-35

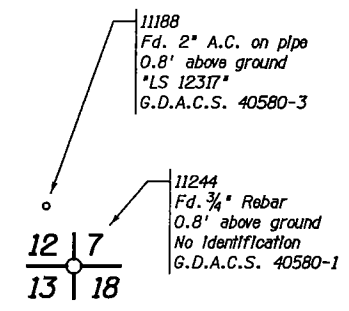

DETAIL "18"
SEE SHEET RS-12

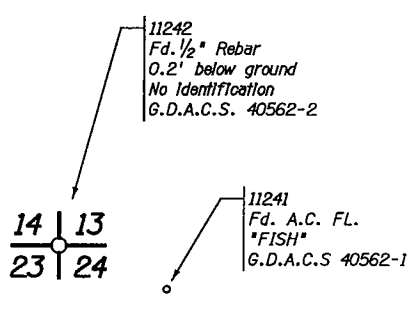

DETAIL "19"
SEE SHEET RS-12 & RS-35

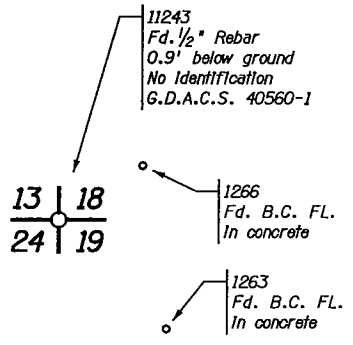

DETAIL "20"
SEE SHEET RS-12

LEGEND

302 Set Monument
300 Found Monument
SFNF Searched for Not Found
301 Calculated position
Existing ADOT R/W monument

DETAIL SHEET FOR CORNERS OF T.1N., R.4W.

SEE THE SURVEYOR'S NOTE ON RS-11

FOR INFORMATION REGARDING THIS TOWNSHIP

Ø1ØRWØ94_RS51.DGN

CHANGE ORDER REVISIONS			
C.O. NO.	DATE	BY	DESCRIPTION OF REVISIONS

DRAWING NO.	D-07-T-976
SURVEY	JUNE 2007
DRAWN/DATE	MILONE 03/08
ADOT REVIEW	DON CASDORPH

AZTEC 4561 E. McDowell Road Phoenix, AZ 85008-4505 Tel (602) 454 8482 Fax (602) 454-0403 www.aztec.us

ARIZONA DEPARTMENT OF TRANSPORTATION
INTERMODAL TRANSPORTATION DIVISION
RIGHT OF WAY PLANS SECTION

HIGHWAY NAME: EHRENBERG - PHOENIX

FEDERAL AID NO.: UNASSIGNED

PROJECT NO.: 010 MA 094 H6877 01R

ROUTE NO.: I-10

LOCATION: Tonopah T.I. - S.R. 303L

REGISTERED LAND SURVEYOR CERTIFICATE NO. 42014 JOSEPH R. DAVIS (12/3/08) Expires 03/31/2011

SHEET RS-51

12/13/2008 R:\PHOENIX\V8PROJECTS\06202-08 TONOPAH\SURVEY\DGN\ROS\Ø1ØRWØ94_RS51.DGN

RESULTS OF SURVEY

GENERAL NOTES

FOUR NGS CONTROL STATIONS WERE USED TO ESTABLISH THE CONTROL BASELINE FOR THIS SURVEY AND THEY ARE AS FOLLOWS:

AJ3836 NAD 83(1992) 33°27'41.02666"(N) 112°24'33.04914"(W)
GRID COORDINATES N 895760.24934 E 549798.00197
GROUND COORDINATES 1.00006 GAF (PT. 50) N 895813.99495 E 549830.98985
GROUND COORDINATES 1.00016 GAF (PT. 50) N 895903.57098 E 549885.96965

AJ3835 NAD 83(1992) 33°27'44.90911"(N) 112°28'42.68466"(W)
GRID COORDINATES N 896259.94751 E 528652.26050
GROUND COORDINATES 1.00006 GAF (PT. 51) N 896313.72311 E 528683.97964
GROUND COORDINATES 1.00016 GAF (PT. 51) N 896403.34910 E 528736.84486

AJ3565 NAD 83(1992) 33°27'52.52360"(N) 112°55'12.75882"(W)
GRID COORDINATES N 898044.30118 E 393955.45604
GROUND COORDINATES 1.00006 GAF (PT. 52) N 898098.18384 E 393979.09337
GROUND COORDINATES 1.00016 GAF (PT. 52) N 898187.98827 E 394018.48891

AJ3571 NAD 83(1992) 33°30'14.06988"(N) 112°58'16.70534"(W)
GRID COORDINATES N 912505.68242 E 378517.57874
GROUND COORDINATES 1.00006 GAF (PT. 53) N 912560.43276 E 378540.28979
GROUND COORDINATES 1.00016 GAF (PT. 53) N 912651.68332 E 378578.14155

THE FOLLOWING PARAMETERS WERE SET FOR THE BASIS OF THIS SURVEY:

SYSTEM: UNITED STATES STATE PLANE 1983
ZONE: ARIZONA CENTRAL
DATUM: WGS-84
GEOID MODEL: GEOID03 (CONTINENTAL US)

UNITS = INTERNATIONAL FEET (1 FOOT = 0.3048 METERS EXACTLY)

DIRECT SATELLITE MEASUREMENTS WERE MADE ON EACH POINT ON THE NORTH AMERICAN DATUM OF 1983 WITH AUTOMATIC TRANSLATIONS MADE TO THE STATE PLANE GRID SYSTEM.

GPS CALIBRATION AND TRANSLATION TO THE SURFACE WAS PERFORMED BY GPS SURVEY SOFTWARE.
A GRID ADJUSTMENT FACTOR OF 1.00006, AS CALCULATED BY GPS SURVEY SOFTWARE WAS USED WEST OF THE EAST LINE OF SECTION 15 T.1N. R.4W., G&SRM, WITH A SCALE ORIGIN VALUE OF N=0.00, E=0.00.
A GRID ADJUSTMENT FACTOR OF 1.00016 WAS USED EAST OF THE WEST LINE OF SECTION 14 T.1N. R.4W., G&SRM, IN ACCORDANCE WITH "REVISION NO. 1 - DATED OCTOBER 27, 2005" OF ADOT REGIONAL TRANSPORTATION PLAN FREEWAY PROGRAM DESIGN PROCEDURE MEMORANDUM, WITH A SCALE ORIGIN VALUE OF N=0.00, E=0.00.

ALL BEARINGS ARE GRID BEARINGS, DISTANCES ARE GROUND DISTANCES AND COORDINATES ARE GROUND COORDINATES.

THE INFORMATION SHOWN ON THIS RESULTS OF SURVEY WAS BASED ON AN OBSERVATION AND EVALUATION OF PHYSICAL CORROBORATING EVIDENCE IN THE FIELD AND A REVIEW AND ANALYSIS OF EXISTING DRAWINGS, PLATS, AND NOTES AVAILABLE AT THE TIME THE SURVEY WAS PREPARED.

THIS RESULTS OF SURVEY IS ON FILE IN THE FILE ROOM OF THE RIGHT OF WAY PLANS SECTION OF THE ARIZONA DEPARTMENT OF TRANSPORTATION, 205 SOUTH 17TH AVE, MD 612E, PHOENIX, AZ. 85007. (602) 712-7270 SEE ADOT R/W FILE COPY FOR MOST CURRENT ADDITIONS OR REVISIONS.

SECTION CORNERS @ 1.00006 GAF

PT	NORTHING	EASTING	DESCRIPTION	G.D.A.C.S.
1006	911409.44394	386370.60196	REBAR RLS 12218	
1007	911359.07475	391649.45197	REBAR RLS 42014	
1008	906075.64894	391598.89321	REBAR RLS 15336	
1024	905880.81248	412703.45955	REBAR RLS 39130	
1026	905927.60618	407421.06649	B.C. FL.	
1100	889672.64267	454736.58309	IRON PIPE RLS 42014	
1109	895079.90145	438900.37507	REBAR RLS 42924	
1110	895113.93641	433611.72986	REBAR RLS 37929	
1153	895003.61755	449489.26521	REBAR RLS 31034	
1154	895038.28856	444186.17842	REBAR RLS 42014	
6012	908692.52228	394268.30868	(C)	31033-Z
6016	906026.86673	396856.20316	(C)	
6017	905977.79471	402138.40957	(C)	
6019	900597.69330	412653.56230	(C)	
6020	900550.13318	417934.49457	(C)	
6021	900499.79551	423218.30960	(C)	
6022	900451.95575	428352.38196	(C)	
6023	900404.19800	433637.63741	(C)	
6029	897606.10814	452114.95027	SET A.C. RLS 42014	30121-1
6030	894975.22229	454751.99042	(C)	
6031	889705.10210	452079.63715	(C)	30097-1
6034	886740.96527	473244.74398	(C)	40586-1
6057	889543.43073	468008.17478	SET B.C. FL.	
6058	889567.38298	460011.83769	(C)	
6059	889518.38774	465311.43426	(C)	
6060	881524.24378	470570.38003	(C)	
6061	884140.23834	470586.31936	(C)	
6062	886776.43090	475854.02653	(C)	
6063	889427.98409	475834.18392	(C)	
6064	884157.24294	475841.30411	(C)	
6065	889474.53058	470586.54621	(C)	
11000	914024.33317	389032.70256	M.C. A.C. FL.	31774-1M
11001	911383.83975	389007.06802	G.L.O. B.C.	31772-1
11002	908741.55322	388982.04152	G.L.O. B.C. H.H.	31758-1
11003	908717.52178	391624.14004	M.C. A.C. FL.	31757-1M
11004	913999.31567	391674.72907	M.C. A.C. FL.	31773-1M
11005	911334.46779	394294.90527	M.C. A.C. FL.	31034-1M
11009	906050.98780	394241.71308	G.L.O. B.C.	31016-1
11010	903408.17924	394215.72552	G.L.O. B.C.	31015-1
11011	903384.33481	396831.31245	B.C.	31014-2
11012	903361.84446	399471.44185	M.C. B.C. FL.	31013-Z1
11013	908668.82286	396881.08844	B.C. H.H.	31032-1
11014	908644.37139	399521.04982	MCDOT B.C. FL.	31031-1
11015	906002.50489	399496.78937	M.C. B.C. FL.	31017-1M
11016	908620.49296	402163.32035	MCDOT B.C. FL.	31030-1
11017	908569.71991	407446.73534	MCDOT B.C. FL.	31028-1
11018	908548.44064	410089.15587	MCDOT B.C. FL.	31027-1
11019	908522.53008	412728.72824	MCDOT B.C. FL.	31026-1
11020	908500.94279	415371.24178	MCDOT B.C. FL.	31025-1
11021	905859.68632	415345.68425	M.C. A.C.	31020-1M
11025	905902.08686	410063.86236	M.C. A.C.	31019-1M
11027	905953.05892	404782.76751	M.C. A.C. FL.	31018-2M
11028	903336.32293	402113.51036	M.C. A.C. FL.	31106-Z1
11029	903310.80140	404755.57888	G.L.O. B.C.	31012-1
11030	903288.05503	407395.36226	G.L.O. B.C.	30995-1
11031	903267.09477	410038.59784	MCHD B.C. H.H.	31011-1
11032	903244.44142	412678.20121	M.C. A.C. FL.	31010-1M
11034	903218.25484	415320.15371	G.L.O. B.C.	31009-1
11035	903192.80132	417958.62901	G.L.O. B.C.	31008-1
11036	903167.41479	420600.86154	G.L.O. B.C.	31007-1
11037	892347.46864	452099.09332	G.L.O. B.C.	30101-1
11038	903142.14628	423242.87105	M.C. A.C. FL.	31006-Z1
11039	900524.57723	420575.24800	M.C. A.C.	31005-Z1
11040	900575.67730	415294.96420	G.L.O. B.C.	31004-1
11041	900475.03626	425858.97401	M.C. A.C.	30132-2M
11042	900427.49441	430994.96215	M.C. A.C.	30133-1M
11043	900380.88561	436282.12636	MCDOT B.C. H.H.	30134-1
11044	897832.65173	425828.35917	MCDOT B.C. FL.	30131-1
11045	897810.22638	428340.83091	M.C. A.C.	30130-1M
11046	897786.43595	430985.48258	G.L.O. B.C.	30129-1
11047	897764.49764	433626.55803	AHD B.C. H.H.	30128-1
11048	897740.98723	436269.83462	M.C. B.C.	30127-Z1

SECTION CORNERS @ 1.00006 GAF CONT.

PT	NORTHING	EASTING	DESCRIPTION	G.D.A.C.S.
11049	897718.95991	438911.95714	A.C. RLS 29865	30126-1
11050	897696.48556	441554.13666	G.L.O. B.C.	30125-1
11051	897673.50618	444194.61008	M.C. B.C.	30124-1M
11052	895062.20551	441547.69127	G.L.O. B.C.	30115-1
11053	892396.77959	444177.55305	M.C. A.C.	30104-1M
11054	895130.42660	430968.18154	G.L.O. B.C.	30113-1
11055	892373.11717	446821.25367	G.L.O. B.C.	30103-1
11063	886758.76395	467959.61253	MCHD B.C. FL.	40588-2
11101	887029.47058	454725.75691	B.C. RLS 11893	30080-1
11102	886999.65579	457371.07862	B.C. FL.	40592-1
11103	889640.33222	457383.59137	B.C. FL.	40599-1
11104	892360.29341	449460.17399	M.C. A.C. FL.	30102-Z1
11105	892421.26606	441533.16240	G.L.O. B.C.	30105-1
11106	892437.87806	438886.86963	A.C. RLS 21765	30106-1
11107	892455.99315	436238.26973	MCDOT B.C. H.H.	30107-1
11108	895096.96960	436256.91884	MCDOT B.C. H.H.	30114-1
11111	892281.12666	457392.56891	M.C. A.C. FL.	40612-1M
11112	892318.35789	454747.12319	M.C. A.C.	30100-Z1
11113	894993.23337	452111.28405	G.L.O. B.C.	30117-1
11147	894957.19721	457394.75004	M.C. A.C.	30118-Z1
11148	897563.19356	457398.22925	G.L.O. B.C. H.H.	40012-1
11149	897585.75391	454756.77277	M.C. A.C.	30120-1M
11150	897625.64631	449518.13947	FORM PIN RLS 42014	30122-1
11151	897650.72481	446833.48340	G.L.O. B.C.	30123-1
11152	895013.95262	446832.28533	G.L.O. B.C.	30116-1
11155	892482.62274	430958.95699	MCDOT B.C. H.H.	30109-1
11156	892468.92192	433597.02726	MCDOT B.C. H.H.	30108-1
11157	903116.94777	425884.82656	MCDOT B.C. H.H.	30151-1
11158	903093.51836	428363.93229	G.L.O. B.C.	30150-1
11159	903068.85588	431004.34971	G.L.O. B.C.	30149-1
11160	903044.98645	433648.72136	G.L.O. B.C.	30148-1
11161	903022.12708	436293.80106	MCDOT B.C. H.H.	30147-1
11162	908595.49746	404805.50487	MCDOT B.C. FL.	31029-1
11163	900619.70194	410013.04431	MCHD B.C. H.H.	31003-1
11164	897976.12033	409987.88780	MCHD B.C. H.H.	30988-1
11165	897953.83000	412628.95025	G.L.O. B.C.	30987-1
11166	897930.28158	415271.16678	G.L.O. B.C.	30986-1
11167	897909.87336	417910.38212	G.L.O. B.C.	30985-1
11168	897882.89974	420551.12255	G.L.O. B.C.	30984-1
11169	897856.68717	423193.74110	M.C. B.C. FL.	30983-Z1
11170	914050.59975	386397.54446	REBAR RLS 42014	31775-1
11171	914075.19122	383759.67220	G.L.O. B.C. FL.	31776-1
11172	911435.18283	383732.01654	M.C. A.C. FL.	31771-1M
11173	908769.59890	386343.58022	M.C. A.C. FL.	31759-Z1
11174	908795.11244	383704.94292	M.C. A.C.	31760-1M
11190	892248.04967	460017.87542	REBAR	40611-2
11194	892213.36759	462669.63351	PIPE	40610-1
11197	892117.38983	467960.84397	MCHD B.C. H.H.	40608-1
11198	892165.16970	465315.04323	R.R. SPIKE	40609-1
11200	892089.46316	470571.50460	IRON PIPE	40607-1
11203	892069.02693	473180.56213	IRON PIPE	40606-1
11204	892064.05663	475814.45715	IRON PIPE	40605-1
11207	892091.43527	478509.15383	½" ROD	40604-2
11210	889404.34906	473212.86907	REBAR	40596-1
11212	886811.89652	478463.30908	REBAR	40584-2
11213	889451.89491	478486.08644	½" ROD	40595-1
11217	884151.97694	467955.99067	REBAR	40577-1
11220	881541.51932	467948.68624	REBAR	40568-2
11221	881506.96824	473192.07382	REBAR	40566-1
11223	884128.45652	473226.33188	IRON PIPE	40576-1
11224	881538.11711	475828.58200	IRON PIPE	40565-1
11226	881561.45951	478451.45436	REBAR RLS 29868	40564-1
11229	884186.03198	478456.51467	1" ROD	40575-1
11230	886766.36279	465307.68179	REBAR	40589-1
11232	886773.67123	462656.33471	COTTON SPINDLE	40590-1
11234	886886.15298	460005.79869	R.R. SPIKE	40591-1
11235	889493.79443	462663.11712	IRON PIPE	40598-1
11239	886749.79180	470602.21944	REBAR	40587-1

010RW094_RS52.DGN

CHANGE ORDER REVISIONS			
C.O. NO.	DATE	BY	DESCRIPTION OF REVISIONS

DRAWING NO.	D-07-T-976
SURVEY	JUNE 2007
DRAWN/DATE	MILONE 03/08
ADOT REVIEW	DON CASDORPH

AZTEC 4561 E. McDowell Road Phoenix, AZ 85008-4505 Tel (602) 454-0402 Fax (602) 454-0403 www.aztecaz.us

ARIZONA DEPARTMENT OF TRANSPORTATION
INTERMODAL TRANSPORTATION DIVISION
RIGHT OF WAY PLANS SECTION

HIGHWAY NAME: EHRENBERG - PHOENIX
FEDERAL AID NO.: UNASSIGNED
PROJECT NO.: 010 MA 094 H6877 01R
ROUTE NO.: I-10
LOCATION: Tonopah T.I. - S.R. 303L

REGISTERED LAND SURVEYOR CERTIFICATE NO. 42014 JOSEPH R. DAVIS 12/13/08 Date Signed
Expires 03/31/2011

SHEET RS-52

RESULTS OF SURVEY

I-10 EXISTING ADOT R/W MONUMENTATION @ 1.00006 GAF					
PT	NORTHING	EASTING	DESCRIPTION	STATION	OFFSET
100	911032.58290	389075.80110	ADOT A.C. FL.	4963+61.66	946.64' LT
101	911173.75860	388945.11680	ADOT A.C. FL.	4961+98.09	1047.90' LT
102	910945.98000	388557.18510	ADOT A.C. FL.	4958+84.86	725.01' LT
103	910726.14590	388097.08150	ADOT A.C. FL.	4954+99.95	390.54' LT
104	910656.98730	387559.21290	ADOT A.C. FL.	4949+99.94	180.59' LT
105	910765.27590	387070.36440	ADOT A.C. FL.	4944+99.91	154.73' LT
106	910860.78260	386724.67460	ADOT A.C. FL.	4941+41.27	154.69' LT
108	910563.91100	386642.65450	ADOT A.C. FL.	4941+41.31	153.31' RT
109	910294.96930	387614.72290	ADOT A.C. FL.	4951+49.89	153.56' RT
110	910035.53660	388155.19520	ADOT A.C. FL.	4957+39.95	259.63' RT
111	909443.86000	388552.05240	ADOT A.C. FL.	4962+80.09	724.19' RT
112	909204.18340	389439.39070	ADOT A.C. FL.	4971+99.21	718.81' RT
113	909429.04200	389917.54470	ADOT A.C. FL.	4976+00.18	374.69' RT
114	909505.59140	390353.62370	ADOT A.C. FL.	4980+00.11	184.73' RT
115	909402.14530	390843.89000	ADOT A.C. FL.	4985+00.22	153.83' RT
116	909136.01550	391807.37600	ADOT A.C. FL.	4994+99.78	153.66' RT
117	908456.46070	394265.88400	ADOT A.C. FL.	5020+50.48	153.68' RT
118	908229.93660	395084.92900	ADOT B.C. FL.	5029+00.27	153.81' RT
119	907963.53720	396048.75240	ADOT B.C. FL.	5039+00.23	153.81' RT
120	907350.71110	398265.64950	ADOT B.C. FL.	5062+00.27	153.88' RT
121	907049.31080	399356.14060	ADOT B.C. FL.	5073+31.65	153.87' RT
122	906966.64310	399655.04330	ADOT B.C. FL.	5076+41.77	153.92' RT
123	906471.56400	401446.23840	ADOT B.C. FL.	5095+00.13	153.91' RT
124	905938.62790	403374.14550	ADOT B.C. FL.	5115+00.34	153.97' RT
125	905549.02720	404781.38670	ADOT B.C. FL.	5129+60.52	154.59' RT
126	905165.87850	406169.48860	ADOT B.C. FL.	5144+00.53	154.08' RT
127	904777.07850	407575.99630	ADOT A.C. FL.	5158+59.78	154.12' RT
128	904471.59350	408441.55690	ADOT A.C. FL.	5167+75.45	217.97' RT
129	904061.64030	409026.74390	ADOT A.C. FL.	5174+48.70	457.21' RT
130	903846.51100	409203.92810	ADOT A.C. FL.	5176+76.79	617.36' RT
131	903437.68240	409832.18340	ADOT A.C. FL.	5183+91.26	844.04' RT
132	903294.37210	409938.93880	ADOT A.C. FL.	5185+32.34	953.73' RT
133	903293.91850	409985.80460	ADOT A.C. FL.	5185+77.63	941.68' RT
134	903267.41870	409988.55060	ADOT B.C. FL.	5185+87.34	966.49' RT
135	903217.38330	409988.11580	ADOT B.C. FL.	5186+00.25	1014.83' RT
136	903216.41160	410088.21830	ADOT B.C. FL.	5186+96.99	989.10' RT
137	903216.53940	410071.21700	ADOT B.C. FL.	5186+80.57	993.51' RT
138	903266.45470	410088.62010	ADOT B.C. FL.	5186+84.05	940.76' RT
139	903292.88880	410091.88830	ADOT A.C. FL.	5186+80.15	914.41' RT
140	903395.38740	410104.66620	ADOT A.C. FL.	5186+65.16	812.21' RT
141	911173.57290	388965.17930	ADOT B.C. FL.	4962+17.47	1053.07' LT
145	910940.78830	388937.19030	ADOT ANGLE IRON	4962+52.51	821.24' LT
146	910954.88840	389349.89870	ADOT B.C. FL.	4966+46.55	944.78' LT
147	910719.40550	389641.17690	ADOT B.C. FL.	4969+90.04	795.41' LT
148	910309.14190	389849.44000	ADOT B.C. FL.	4973+00.07	455.46' LT
149	909982.10230	390277.85770	ADOT B.C. FL.	4978+00.13	254.37' LT
150	909795.54620	390952.61960	ADOT B.C. FL.	4985+00.21	254.32' LT
151	909529.21320	391916.15660	ADOT B.C. FL.	4994+99.88	254.31' LT
152	909182.83690	393169.36030	ADOT B.C. FL.	5008+00.07	254.32' LT
153	908878.47820	394270.11150	ADOT B.C. FL.	5019+42.12	254.21' LT
154	908796.26190	394567.00440	ADOT B.C. FL.	5022+50.19	254.06' LT
155	908749.36910	395194.59630	ADOT B.C. FL.	5028+67.59	376.06' LT
156	908619.07160	395192.20000	ADOT B.C. FL.	5028+99.99	249.84' LT
157	908526.82210	395166.78600	ADOT B.C. FL.	5029+00.08	154.15' LT
158	908260.43080	396130.81420	ADOT B.C. FL.	5039+00.23	154.22' LT
159	907967.22570	397191.13210	ADOT B.C. FL.	5050+00.34	154.09' LT
160	907647.54890	398347.60520	ADOT B.C. FL.	5062+00.19	154.06' LT
161	907368.01490	399359.09700	ADOT B.C. FL.	5072+49.59	154.10' LT
162	908167.12330	399549.56720	ADOT B.C. FL.	5072+20.29	975.07' LT
163	907285.24490	399658.20320	ADOT B.C. FL.	5075+59.94	154.01' LT
164	907028.11910	400588.37590	ADOT B.C. FL.	5085+25.00	153.99' LT
165	906768.25630	401528.30300	ADOT B.C. FL.	5095+00.19	153.92' LT
166	906501.70030	402492.40340	ADOT B.C. FL.	5105+00.46	153.85' LT
167	905230.74840	410012.35810	ADOT B.C. FL.	5180+87.23	932.23' LT
168	905252.62690	410157.58150	ADOT B.C. FL.	5182+21.38	992.01' LT
169	904849.38160	408632.07760	ADOT A.C. FL.	5168+58.44	196.92' LT
170	905036.37850	407793.45290	ADOT A.C. FL.	5160+00.30	153.74' LT
171	905115.22690	407508.23930	ADOT B.C. FL.	5157+04.39	153.76' LT
172	905462.66670	406251.52360	ADOT B.C. FL.	5144+00.53	153.84' LT
173	905869.53590	404779.15790	ADOT B.C. FL.	5128+72.98	153.75' LT
174	906235.30500	403456.16690	ADOT B.C. FL.	5115+00.36	153.84' LT
176	900933.57460	422637.22730	ADOT B.C. FL.	5314+00.65	153.77' LT
177	901200.13720	421673.37010	ADOT B.C. FL.	5304+00.61	153.91' LT
178	901500.93580	420584.62330	ADOT B.C. FL.	5292+71.07	153.79' LT
179	901759.34030	419649.16350	ADOT B.C. FL.	5283+00.58	153.63' LT
180	902159.02170	418203.09350	ADOT B.C. FL.	5268+00.29	153.62' LT
181	902528.31000	416867.53990	ADOT B.C. FL.	5254+14.62	153.76' LT
182	902956.70820	415317.72190	ADOT B.C. FL.	5238+06.69	153.78' LT
183	903227.99440	414336.15030	ADOT B.C. FL.	5227+88.32	153.76' LT
184	903536.95300	413218.22710	ADOT B.C. FL.	5216+28.48	153.73' LT
185	903810.99230	412227.31690	ADOT B.C. FL.	5206+00.38	153.87' LT
186	904048.62700	411627.95150	ADOT A.C. FL.	5199+59.37	223.24' LT
187	904458.27260	411042.48970	ADOT A.C. FL.	5192+85.93	462.11' LT
188	904516.75760	410994.32580	ADOT A.C. FL.	5192+23.93	505.65' LT
189	905438.32880	410104.30220	ADOT A.C. FL.	5181+20.55	1156.80' LT
190	905117.46770	410206.16100	ADOT A.C. FL.	5183+04.21	874.67' LT
191	905098.56110	410274.39740	ADOT A.C. FL.	5183+75.02	874.63' LT
192	904673.12190	410930.39610	ADOT A.C. FL.	5191+20.65	639.33' LT
193	904548.55850	411032.93130	ADOT A.C. FL.	5192+52.66	546.59' LT

I-10 EXISTING ADOT R/W MONUMENTATION @ 1.00006 GAF CONT.					
PT	NORTHING	EASTING	DESCRIPTION	STATION	OFFSET
194	905437.36340	410209.17360	ADOT A.C. FL.	5182+21.89	1183.81' LT
195	905010.48090	409722.35710	ADOT A.C. FL.	5178+66.39	642.66' LT
196	905135.20360	409685.84480	ADOT A.C. FL.	5177+97.97	753.15' LT
197	904857.20540	409178.28380	ADOT A.C. FL.	5173+82.82	349.98' LT
198	904842.52140	409120.58490	ADOT A.C. FL.	5173+31.12	320.45' LT
199	904910.73310	409105.15720	ADOT A.C. FL.	5172+98.07	382.09' LT
200	904899.44530	409046.62190	ADOT A.C. FL.	5172+44.66	355.62' LT
201	904830.29680	409057.64370	ADOT A.C. FL.	5172+73.71	291.90' LT
202	903609.82920	411035.54320	ADOT A.C. FL.	5195+05.27	357.52' RT
203	903602.59520	411663.65660	ADOT A.C. FL.	5201+12.61	197.16' RT
204	903514.11190	412145.18740	ADOT B.C. FL.	5206+00.31	154.16' RT
205	903240.15020	413136.08770	ADOT B.C. FL.	5216+28.39	154.23' RT
206	902931.57050	414253.41200	ADOT B.C. FL.	5227+87.54	153.99' RT
207	902638.26600	415314.72660	ADOT B.C. FL.	5238+88.64	153.95' RT
208	902231.47280	416785.40220	ADOT B.C. FL.	5254+14.53	154.24' RT
209	901862.40380	418121.03580	ADOT B.C. FL.	5268+00.22	154.14' RT
210	901462.73090	419567.09930	ADOT B.C. FL.	5283+00.50	154.12' RT
211	901182.39770	420581.50450	ADOT B.C. FL.	5293+52.93	154.07' RT
212	900903.25980	421591.19430	ADOT B.C. FL.	5304+00.49	154.13' RT
213	900636.79260	422555.05570	ADOT B.C. FL.	5314+00.51	154.18' RT
214	899784.49950	425639.16490	ADOT B.C. FL.	5346+00.22	154.03' RT
215	901085.43670	425764.62260	ADOT B.C. FL.	5343+74.56	1133.31' LT
216	900686.10190	425760.80840	ADOT B.C. FL.	5344+77.27	747.39' LT
217	901084.31450	425929.57260	ADOT B.C. FL.	5345+33.85	1176.18' LT
218	901083.68590	426014.68600	ADOT B.C. FL.	5346+16.05	1198.25' LT
219	900513.67040	426009.15780	ADOT B.C. FL.	5347+62.58	647.36' LT
220	900433.59640	425998.53310	ADOT B.C. FL.	5347+73.67	567.35' LT
221	899994.51710	426034.84120	ADOT B.C. FL.	5349+25.64	153.81' LT
222	900510.84050	426309.14410	ADOT B.C. FL.	5350+52.48	724.55' LT
223	900430.82920	426308.49530	ADOT B.C. FL.	5350+73.17	647.26' LT
224	898583.73760	425940.85050	ADOT B.C. FL.	5352+10.90	1231.02' RT
225	899151.91300	425946.30030	ADOT B.C. FL.	5350+64.78	681.93' RT
226	898585.61420	425740.90340	ADOT B.C. FL.	5350+17.68	1282.48' RT
227	899085.72230	425745.73700	ADOT B.C. FL.	5348+89.10	799.16' RT
228	898157.11550	436172.12550	ADOT B.C. FL.	5451+86.07	1083.50' LT
229	897957.15360	436171.01250	ADOT B.C. FL.	5452+38.26	890.47' LT
230	897656.14210	435737.67480	ADOT B.C. FL.	5449+00.78	484.89' LT
231	897523.68280	434974.91750	ADOT B.C. FL.	5442+00.88	154.01' LT
232	897755.26560	434136.31430	ADOT B.C. FL.	5433+30.89	153.81' LT
233	898189.64030	432565.13280	ADOT B.C. FL.	5417+00.77	153.91' LT
234	898625.00740	430989.57370	ADOT B.C. FL.	5400+66.16	153.79' LT
235	898962.15220	429769.40420	ADOT B.C. FL.	5388+00.27	153.68' LT
236	899308.38970	428516.84480	ADOT B.C. FL.	5375+00.74	153.71' LT
237	899719.18650	427030.66310	ADOT B.C. FL.	5359+58.83	153.73' LT
238	899011.64100	428434.55670	ADOT B.C. FL.	5375+00.48	154.23' RT
239	898665.55530	429687.43390	ADOT B.C. FL.	5388+00.28	154.03' RT
240	898305.88650	430988.06880	ADOT B.C. FL.	5401+49.73	154.20' RT
241	897892.66230	432482.98300	ADOT B.C. FL.	5417+00.70	154.22' RT
242	897770.27740	432926.08410	ADOT B.C. FL.	5421+60.40	154.14' RT
243	897333.32970	434507.42730	ADOT B.C. FL.	5438+01.00	154.01' RT
244	897092.89440	435167.09920	ADOT B.C. FL.	5445+00.88	210.01' RT
245	896709.11480	435579.62910	ADOT B.C. FL.	5450+00.75	470.02' RT
246	895706.48980	436359.54740	ADOT B.C. FL.	5460+19.59	1228.63' RT
247	896006.45070	436361.03270	ADOT B.C. FL.	5459+41.11	939.11' RT
248	896388.95860	436943.73560	ADOT B.C. FL.	5464+00.85	415.19' RT
249	896431.81830	437577.49940	ADOT B.C. FL.	5470+00.29	205.04' RT
250	896138.64280	438637.96300	ADOT B.C. FL.	5481+00.53	205.10' RT
251	895947.92370	439519.19300	ADOT B.C. FL.	5490+00.72	154.15' RT
252	895898.76540	439505.59200	ADOT B.C. FL.	5490+00.71	205.16' RT
253	895708.09970	440386.74650	ADOT B.C. FL.	5499+00.81	154.18' RT
254	895387.66500	441548.47480	ADOT B.C. FL.	5511+05.92	153.54' RT
255	898156.11380	436372.07420	ADOT B.C. FL.	5453+79.05	1135.80' LT
256	897956.00210	436370.95000	ADOT B.C. FL.	5454+31.28	942.62' LT
257	897954.52080	436656.26930	ADOT B.C. FL.	5457+06.69	1017.21' LT
258	897218.22290	436965.47530	ADOT B.C. FL.	5462+00.87	389.90' LT
259	894749.17140	443856.26440	ADOT B.C. FL.	5535+00.41	154.14' RT
260	894576.34720	444485.84820	ADOT B.C. FL.	5541+53.28	152.99' RT
261	894322.83400	445398.75610	ADOT B.C. FL.	5551+00.74	154.13' RT
262	893927.99580	446827.79610	ADOT B.C. FL.	5565+83.32	153.98' RT
263	893603.87370	448000.99030	ADOT B.C. FL.	5578+00.46	153.84' RT
264	893231.27090	449348.77500	ADOT A.C. FL.	5591+98.80	153.91' RT
265	892857.77010	450700.19890	ADOT A.C. FL.	5606+00.89	153.88' RT
266	892470.96420	452099.76310	ADOT A.C. FL.	5620+52.92	153.85' RT
268	892165.28820	453205.86060	ADOT A.C. FL.	5632+00.48	153.80' RT
269	891845.42300	454362.73380	ADOT A.C. FL.	5644+00.76	153.90' RT
270	891445.87200	455808.19310	ADOT A.C. FL.	5659+00.43	153.92' RT
271	890019.50490	457245.19330	ADOT A.C. FL.	5676+65.49	1145.91' RT
272	890619.33830	457247.01900	ADOT A.C. FL.	5675+07.45	567.27' RT
273	892128.10520	457252.07090	ADOT A.C. FL.	5671+10.37	888.32' LT

I-10 EXISTING ADOT R/W MONUMENTATION @ 1.00006 GAF CONT.					
PT	NORTHING	EASTING	DESCRIPTION	STATION	OFFSET
274	891524.58790	456851.80870	ADOT A.C. FL.	5668+85.35	199.98' LT
275	891502.82000	456757.58650	ADOT A.C. FL.	5668+00.34	153.90' LT
276	891822.71330	455600.94120	ADOT A.C. FL.	5656+00.27	154.08' LT
277	892142.19020	454444.71540	ADOT A.C. FL.	5644+00.72	153.98' LT
278	892461.96150	453287.86340	ADOT A.C. FL.	5632+00.48	154.00' LT
279	892790.18680	452101.22870	ADOT A.C. FL.	5619+69.29	154.23' LT
280	893154.54200	450782.22870	ADOT A.C. FL.	5606+00.89	154.02' LT
281	893527.55890	449432.50940	ADOT A.C. FL.	5592+00.58	153.98' LT
282	893900.47570	448082.92540	ADOT A.C. FL.	5578+00.42	153.87' LT
283	894247.14600	446829.13380	ADOT A.C. FL.	5564+99.58	153.99' LT
284	894619.82790	445480.62650	ADOT A.C. FL.	5551+00.53	153.94' LT
285	894871.52580	444567.36940	ADOT B.C. FL.	5541+53.22	153.24' LT
286	895045.73040	443938.25730	ADOT B.C. FL.	5535+00.43	153.55' LT
287	895552.16000	442107.22460	ADOT B.C. FL.	5516+00.66	153.87' LT
288	895705.81380	441549.24080	ADOT B.C. FL.	5510+21.90	153.31' LT
289	896004.84480	440468.71140	ADOT B.C. FL.	5499+00.76	153.67' LT
290	896328.38250	439313.14260	ADOT B.C. FL.	5487+00.76	157.66' LT
291	896343.76150	439317.40050	ADOT B.C. FL.	5487+00.77	173.62' LT
292	896550.70250	438544.35180	ADOT B.C. FL.	5479+00.52	167.13' LT
293	896535.39580	438539.79930	ADOT B.C. FL.	5479+00.21	151.17' LT
294	896777.74890	437673.59940	ADOT B.C. FL.	5470+00.75	153.99' LT
295	890018.63080	457525.10520	ADOT A.C. FL.	5679+35.52	1072.18' RT
296	890618.42140	457527.07440	ADOT A.C. FL.	5677+77.63	493.54' RT
297	890593.18830	458892.64730	ADOT A.C. FL.	5691+00.57	154.06' RT
298	890247.12980	460145.64020	ADOT A.C. FL.	5704+00.47	153.80' RT
299	889900.67910	461398.80770	ADOT A.C. FL.	5717+00.65	153.87' RT
300	889551.25790	462663.25170	ADOT A.C. FL.	5730+12.49	153.80' RT
301	889208.10030	463904.62880	ADOT A.C. FL.	5743+00.42	153.84' RT
302	888861.74800	465157.54030	ADOT A.C. FL.	5756+00.32	153.88' RT
303	888755.15490	465543.08130	ADOT A.C. FL.	5760+00.33	153.91' RT
304	888459.04200	466291.23260	ADOT A.C. FL.	5768+00.33	240.01' RT
305	887041.88050	467864.57180	ADOT A.C. FL.	5786+94.35	1186.80' RT
306	889737.73930	467904.53710	ADOT A.C. FL.	5780+14.67	1422.28' LT
307	889441.91800	467906.43920	ADOT A.C. FL.	5780+95.31	1137.66' LT
308	888704.67680	467085.10110	ADOT A.C. FL.	5775+00.07	208.25' LT
309	888686.93250	467288.51030	ADOT A.C. FL.	5777+00.85	245.33' LT
310	888785.12920	466589.52290	ADOT A.C. FL.	5770+00.96	153.76' LT
311	889158.52380	465239.63520	ADOT A.C. FL.	5756+00.39	154.04' LT
312	889504.94730	463986.67880	ADOT A.C. FL.	5743+00.42	154.14' LT
313	889870.47580	462664.08230	ADOT A.C. FL.	5729+28.24	154.10' LT
314	890197.54650	461480.81240	ADOT A.C. FL.	5717+00.60	154.12' LT
315	890543.93190	460227.67640	ADOT A.C. FL.	5704+00.47	154.13' LT
316	890889.81270	458974.57760	ADOT A.C. FL.	5691+00.52	153.67' LT
317	891276.16810	457576.89180	ADOT A.C. FL.	5676+50.41	153.71' LT
318	891817.50120	457530.89930	ADOT A.C. FL.	5674+61.87	663.22' LT
319	887038.43160	468064.46020	ADOT A.C. FL.	5788+87.94	1136.87' RT
320	889742.25860	468154.56500	ADOT A.C. FL.	5782+54.45	1493.25' LT
321	889437.13920	468156.26870	ADOT A.C. FL.	5783+37.38	1199.61' LT
322	887338.31920	468069.78540	ADOT A.C. FL.	5788+13.18	846.40' RT
323	887511.59430	468101.11150	ADOT A.C. FL.	5787+97.21	671.04' RT
324	887708.68640	468781.32670	ADOT A.C. FL.	5794+00.33	299.85' RT
325	887725.17400	469097.09020	ADOT A.C. FL.	5797+00.29	199.84' RT
326	887662.91430	469494.85560	ADOT A.C. FL.	5801+00.27	153.88' RT
327	887369.76900	470555.37050	ADOT A.C. FL.	5812+00.55	153.90' RT
328	886996.89080	471904.47420	ADOT A.C. FL.	5826+00.24	153.88' RT
329	886741.35350	472829.02520	ADOT A.C. FL.	5835+59.45	153.87' RT
330	886626.26490	473245.65000	ADOT A.C. FL.	5839+91.68	153.81' RT
331	886468.90250	473814.48390	ADOT A.C. FL.	5845+81.88	153.94' RT
332	886156.64650	474775.71200	ADOT A.C. FL.	5855+91.56	198.83' RT
333	885569.50790	476341.84470	ADOT A.C. FL.	5872+57.51	347.51' RT
334	885021.94430	478322.45250	ADOT A.C. FL.	5893+12.41	347.63' RT
335	884997.07290	478458.61250	ADOT A.C. FL.	5894+50.28	335.33' RT
338	888887.04230	468146.74050	ADOT A.C. FL.	5784+74.75	666.85' LT
347	887528.77800	467863.09230	ADOT ANGLE IRON	5785+63.21	717.89' RT
342	888049.12420	469290.74950	ADOT A.C. FL.	5798+00.65	164.00' LT
363	886021.34080	478461.54390	ADOT A.C. FL.	5891+80.23	652.70' LT
364	886273.25230	477406.01250	ADOT A.C. FL.	5880+95.73	614.30' LT
365	886750.53390	473985.38860	ADOT A.C. FL.	5846+71.58	163.04' LT
366	886861.77400	473549.28740	ADOT A.C. FL.	5842+21.60	154.08' LT
367	886946.37430	473243.19540	ADOT A.C. FL.	5839+04.03	154.08' LT
368	887293.83610	471986.01740	ADOT A.C. FL.	5825+99.72	154.05' LT
369	887666.54706	470637.41005	ADOT A.C. FL.	5812+00.56	154.01' LT
370	887676.21334	470639.88769	ADOT A.C. FL.	5812+00.37	163.99' LT
372	888203.76880	468866.55810	ADOT A.C. FL.	5793+50.59	200.04' LT

010RW094_RS53.DGN

CHANGE ORDER REVISIONS			
C.O. NO.	DATE	BY	DESCRIPTION OF REVISIONS

DRAWING NO.	D-07-T-976
SURVEY	JUNE 2007
DRAWN/DATE	MILONE 03/08
ADOT REVIEW	DON CASDORPH

AZTEC 4561 E. McDowell Road Phoenix, AZ 85008-4505 ph (602) 454-0402 fax (602) 454-0403 www.aztecus

ARIZONA DEPARTMENT OF TRANSPORTATION
INTERMODAL TRANSPORTATION DIVISION
RIGHT OF WAY PLANS SECTION

HIGHWAY NAME: EHRENBERG - PHOENIX

FEDERAL AID NO.: UNASSIGNED

PROJECT NO.: 010 MA 094 H6877 01R

ROUTE NO.: I-10

LOCATION: Tonopah T.I. - S.R. 303L

REGISTERED LAND SURVEYOR CERTIFICATE NO. 42014 JOSEPH R. DAVIS 12/13/08 ARIZONA U.S.A.

Expires 03/31/2011

SHEET RS-53

RESULTS OF SURVEY

CALCULATED POINTS @ 1.00006 GAF			CALCULATED POINTS @ 1.00006 GAF CONT.			CALCULATED POINTS @ 1.00006 GAF CONT.			CALCULATED POINTS @ 1.00006 GAF CONT.		
PT	NORTHING	EASTING	PT	NORTHING	EASTING	PT	NORTHING	EASTING	PT	NORTHING	EASTING
700	910860.11634	386724.50823	919	908972.82443	389044.23470	2537	909607.24804	391632.66559	2630	904638.01284	410166.13465
701	910764.57499	387070.17076	921	908973.96121	388924.24009	2538	909185.06795	391628.62017	2631	902311.45508	411334.68815
709	911173.76246	388945.07558	922	909241.77471	388905.86760	2539	908700.91858	393380.24190	2632	903849.12086	409930.18061
710	910940.59896	388934.79577	924	909190.92514	389079.98830	2540	908684.13648	395192.81435	2633	905305.16278	412071.10045
711	911173.19420	389005.07288	925	907049.18681	399356.10262	2541	908054.43057	396875.30132	2634	897811.17793	476572.40788
713	911172.62593	389065.07019	926	906966.56465	399655.02434	2542	907735.71168	396872.29922	2635	881622.13905	476854.81661
714	911032.84754	389076.56207	927	906167.16220	399498.21178	2543	906598.08792	402144.25662	2636	875519.81947	470789.68318
715	910952.60443	389366.87653	928	906167.46825	399465.21320	2544	906279.36964	402141.25230	2637	896392.85511	480400.08736
716	909981.74406	390277.76275	929	906166.85614	399531.21036	2545	905956.01030	404467.25269	2665	899153.84400	425843.66659
717	908796.20016	394566.98536	930	904777.19337	407576.03070	2546	905967.20354	403270.64944	2666	896370.17891	442870.66142
718	908878.23783	394270.17829	932	903514.26496	412145.22557	2547	905141.68965	407413.41315	2667	896358.70325	444190.40323
719	908526.68679	395166.70827	933	899784.52980	425639.17071	2548	904822.99877	407410.30971	2668	903239.88481	413137.91554
720	908618.96669	395192.21450	944	908456.11424	394265.92847	2549	905438.75913	410059.41994	2669	902638.24093	415314.62492
721	908748.96616	395193.41108	958	906071.77596	402892.31306	2550	903685.30737	412682.51181	2670	887040.15597	467964.51977
722	907367.91456	399359.07266	967	905550.39835	404778.62416	2551	903366.61996	412679.39582	2671	886626.54147	473243.93756
723	907285.23646	399658.19679	973	903395.33486	410104.43803	2552	903227.99947	414337.02279	2678	894323.70856	442220.53526
741	908167.38006	399483.66774	974	903293.31511	410091.88168	2554	902229.41700	417949.83080	2679	893933.87927	443630.91289
742	908167.07705	399516.66635	975	903292.86478	410138.84952	2555	901910.67291	417946.91984	2682	900415.84699	432316.21045
743	908166.77403	399549.66496	976	903266.12958	410138.59318	2556	901182.43904	420581.62379	2683	897775.46680	432306.02031
744	905036.62861	407793.51729	977	903032.87687	410136.34175	2557	900772.50540	423220.84452	2698	899131.09106	428346.60644
746	897523.67355	434974.91200	980	903034.79440	409936.35094	2558	900490.19513	424242.22516	2700	896381.65457	441550.91961
748	891502.92051	456757.61444	981	903268.05996	409938.60250	2559	900453.77561	423217.88183	2713	898260.83918	432307.89352
749	891276.44954	457576.97205	982	903294.78231	409938.85871	2560	900501.41557	423045.52347	7069	885344.59385	478459.99612
750	888785.35673	466589.58776	983	903294.33226	409985.79656	2561	898584.71998	425837.07268	7073	886786.24367	473244.19856
751	887666.53555	470637.41179	984	903398.03873	409974.93071	2562	900476.41699	425711.71417	7086	910072.87303	388994.65116
752	886861.69616	473549.26965	985	903033.83564	410036.34634	2563	899355.47031	428347.58754	7087	909344.42024	391630.14712
759	905869.04076	404781.90297	2000	897333.33742	434507.42920	2564	899036.30737	428346.19199	7088	908695.25976	393978.76855
778	905230.76755	410012.42363	2001	899401.01424	427026.70569	2565	897896.20911	433627.10196	7089	908615.44518	394267.53265
779	905439.19057	410014.42200	2002	899085.75549	425742.87100	2566	897770.31290	432926.47965	7090	907895.07112	396873.80027
780	905438.32768	410104.41787	2003	898585.87851	425737.07939	2567	897577.10055	433625.50966	7091	907167.11921	399507.48411
781	905437.36116	410209.41343	2004	898583.56145	425937.06597	2568	897760.11331	434119.48792	7092	906438.72878	402142.75446
782	905117.41633	410206.34577	2005	899152.93504	425943.66277	2569	895706.94134	436259.89850	7093	905961.60692	403868.95106
783	905097.70179	410277.24587	2006	899143.10247	427025.36105	2570	898156.61622	436271.76985	7094	905709.71956	404780.26357
784	903811.11501	412227.34774	2016	896431.85337	437577.50802	2571	897744.58798	435865.00187	7095	904982.34421	407411.86143
789	902956.94990	415317.66291	2017	895898.91608	439505.64133	2572	897737.00399	436747.61481	7096	904253.69791	410048.05747
794	901501.13400	420584.71248	2018	895948.07291	439519.22831	2573	895706.51737	441549.26773	7097	903525.97894	412680.89854
799	900686.14882	425761.03507	2019	896006.44907	436361.36276	2574	895040.34385	443959.44126	7098	903233.94214	413737.46917
805	901086.12967	425764.94911	2020	895706.45265	436359.89730	2575	894658.46768	444184.93818	7099	902797.59542	415316.14391
811	900513.64592	426009.35901	2021	895707.43003	436159.89969	2576	894977.72821	444185.98067	7100	902070.04495	417948.37532
812	900107.97568	425625.07087	2022	896007.42645	436161.36576	2577	894247.17323	446829.08223	7101	901341.78652	420583.16813
813	901085.15116	425864.94432	2023	896008.83656	435872.81921	2578	893927.99309	446827.74891	7102	900613.14051	423219.36317
815	900510.87092	426309.14439	2029	896065.01708	438904.69846	2581	892789.97521	452101.13223	7103	899885.43849	425852.14289
838	897957.03343	436170.83948	2030	895387.18466	441548.48641	2582	892470.83298	452099.66174	7104	899195.88884	428346.88977
839	898157.08183	436171.77093	2031	896453.60659	438906.40387	2583	892342.35229	452564.49670	7105	898465.90599	430987.92141
840	898156.15061	436371.76876	2032	894862.20854	441546.59104	2584	892329.11636	453768.49031	7106	897765.36248	433522.44338
841	897956.00268	436370.83685	2033	894650.93100	442310.97975	2585	890019.06876	457384.87891	7107	897006.97282	436266.24903
842	896324.85436	439312.16374	2035	894650.93100	442310.97975	2586	890602.13600	460016.59564	7108	896277.44601	438905.63075
843	896340.27612	439316.42632	2036	894749.30434	443856.29690	2587	890282.65599	460016.34722	7109	895546.85102	441548.87707
844	896538.12732	438540.55571	2047	891739.71009	454744.81795	2588	889870.38634	462664.01947	7110	894818.09795	444185.45943
845	896553.54907	438544.81830	2050	890593.24439	458892.65809	2589	889551.04916	462663.25431	7111	894087.58316	446828.41557
846	896684.50971	438010.95352	2051	888755.06990	465543.05677	2590	889495.65675	462863.66052	7112	893357.13111	449471.14473
847	897455.59725	438224.08261	2052	890019.54470	457244.87972	2591	889506.04384	463982.18755	7113	892630.40409	452100.39698
848	897682.04691	437404.80210	2053	890018.59282	457524.87810	2594	889739.53954	468004.56866	7114	892335.73432	453166.49350
849	897053.08777	437230.95739	2054	890619.33866	457246.91875	2596	887688.12942	470596.82194	7115	891899.30869	454745.45377
857	898625.52197	430988.49432	2055	890618.42189	457526.91725	2597	887357.68056	470598.72274	7116	891168.68964	457388.78711
863	895552.31571	442107.15958	2056	891064.95785	457186.02873	2598	886946.54730	473242.28361	7117	900495.80535	423643.87431
864	896367.74078	442332.54360	2058	890948.74682	457606.47286	2599	886626.14886	473245.35802	7118	897736.62821	433626.40212
865	896219.12243	442870.23534	2069	898306.29000	430987.34850	2600	886742.36767	472824.88572	7119	895045.76137	443361.78761
866	895050.24701	442866.93707	2467	884721.38074	479967.92636	2601	886751.00483	473983.37587	7120	889710.71775	462663.63689
867	897684.99588	442874.37167	2470	887662.79827	469494.82623	2602	886457.70993	475852.47838	7121	886743.08042	473400.36044
868	895342.08510	442867.76056	2471	887725.55213	469097.10657	2603	885754.25089	475849.06140	7124	890443.13157	460013.81016
875	897822.02923	427018.47358	2472	886468.84642	473814.46825	2619	893516.42090	449472.89780	7125	889500.85029	463422.92404
881	899720.10310	427028.36927	2473	887038.41232	468064.50457	2620	893197.84133	449469.39166	7126	888979.06811	465310.69888
889	892058.90728	454746.08958	2474	887041.89962	467864.53497	2621	889138.78225	465310.91666	7127	888239.76793	467985.43999
896	892518.41658	457392.76231	2475	887441.83881	467871.50958	2622	888819.35396	465310.48111	7128	887517.70933	470597.80223
897	892518.53019	457253.37517	2476	887338.36671	468069.73552	2623	886021.68407	478461.26441	7129	886065.83956	475850.57491
898	892518.30197	457533.37601	2477	889737.70102	467904.58557	2624	884997.07280	478458.61323	7158	910799.88652	386364.36246
899	892283.09690	457252.57480	2478	889742.29732	468154.54331	2625	886021.58903	478461.52468	7159	911431.80670	384078.11535
900	892279.36283	457532.56372	2479	889542.50180	467908.14337	2626	884996.96357	478459.21123	7160	911527.20220	383732.98050
901	891818.23231	457530.99654	2480	889539.42364	468158.12770	2627	905862.81346	408890.73661	7161	885344.72744	478459.51279
902	892128.10527	457252.04790	2481	888891.34757	467896.78779	2628	903215.32041	407997.66384	9999	910918.76354	385934.27295
903	891845.68714	456979.34493	2482	888886.98807	468146.74978	2629	905863.06305	408891.57993	10000	910711.68199	386683.48088
904	892217.99318	457532.35515	2483	888650.43588	467855.52409						
905	892640.48899	458269.91687	2484	888556.25476	468197.60273						
906	892510.33104	458344.47496	2485	887527.32360	467863.70849						
907	892044.78910	457531.76651	2486	887676.17314	470640.07956						
914	910563.24764	386642.45353	2487	888049.12774	469290.75348						
915	910294.54348	387614.60812	2499	900470.87221	426308.82002						
916	909401.98015	390843.84561	2500	900464.17571	427032.24852						
917	908973.39282	388984.23740	2501	886530.64465	475238.20970						

MISCELLANEOUS MONUMENTATION @ 1.00006 GAF			
PT	NORTHING	EASTING	DESCRIPTION
175	907237.17017	399254.76558	B.C. FL. U.S.C.& G.S. BM
345	887465.44860	467865.07182	FENCE POST
348	888891.29220	467896.85902	60D NAIL
353	888650.64397	467854.27289	60D NAIL
1023	905880.59589	412703.97638	COTTON SPINDLE
1033	903366.19854	412679.42563	REBAR
1085	900402.50223	433637.45219	IRON PIPE
1209	889541.33118	467908.24912	½" REBAR NO ID.
1214	886907.65230	467902.07560	A.C. FL. RLS 12317
1216	886798.95234	467999.58880	REBAR
1237	889581.56529	462637.39672	B.C. FL. RLS 12317
1238	889584.17190	462547.97463	N.G.S. B.C. FL.
1253	886753.87841	473273.51164	60D NAIL
1254	886768.29221	473223.75725	60D NAIL
11189	892248.29769	460005.60168	ACFL FISH GDAC 40611-1
11191	892447.48164	460023.87878	REBAR GDAC 40622
11192	892397.54264	460022.30468	REBAR GDAC 40621
11193	892347.52164	460020.64458	REBAR GDAC 40620
11195	892214.97169	462646.32311	ACFL GDAC FISH 40610-2
11196	892176.47538	467927.79198	BCFL GDAC FISH 40608-2
11199	892195.63353	465286.98254	ACFL GDAC FISH 40609-2
11201	892109.50836	470554.90760	REBAR GDAC 40632
11202	892135.03689	473218.76042	ACFL GDAC FISH 40606-1
11205	892033.72281	475830.51112	REBAR GDAC 40636
11207	892091.43527	478509.15383	REBAR GDAC 40604-2
11208	892072.37913	478476.56787	BCFL GDAC 40635 TL-ZB-4
11211	886829.96861	478463.84711	ACFL FISH GDAC 40581-1
11219	881638.51814	467898.46922	BCFL FISH GDAC 40568-1
11222	881596.70063	473189.59667	ACFL FISH GDAC 40566-2
11225	881525.33835	475812.47704	RB GDAC 40565-2
11231	886948.24170	462628.55205	ACFL FISH GDAC 40590-2
11233	886974.43027	459989.41571	ACFL FISH GDAC 40591-1

NON VERIFIED GDAC POINTS @ 1.00006 GAF		
PT	NORTHING	EASTING
30135-1	900337.60602	441560.60005
30136-1	900292.96534	446845.68313
30137-1	900249.76675	452125.81692
30142-1	902909.05829	449496.61718
30144-Z	902954.83904	444211.93812

AZTEC SURVEY CONTROL POINTS @ 1.00006 GAF			
PT	NORTHING	EASTING	DESCRIPTION
8	889342.43177	464436.82551	SET ½" REBAR
9	893701.90015	448777.24233	SET ½" REBAR
10	897782.85900	433958.64226	SET ½" REBAR
11	902017.12566	418583.05117	SET ½" REBAR
12	906169.77726	403485.05632	SET ½" REBAR
13	909879.95933	390062.90905	SET ½" REBAR

Ø10RWØ94_RS54.DGN

CHANGE ORDER REVISIONS			
C.O. NO.	DATE	BY	DESCRIPTION OF REVISIONS

DRAWING NO.	D-07-T-976
SURVEY	JUNE 2007
DRAWN/DATE	MILONE 03/08
ADOT REVIEW	DON CASDORPH

AZTEC 4561 E. McDowell Road Phoenix, AZ. 85008-4505 Tel (602) 454-8182 Fax (602) 454-0403 www.aztec.us

ARIZONA DEPARTMENT OF TRANSPORTATION
INTERMODAL TRANSPORTATION DIVISION
RIGHT OF WAY PLANS SECTION

HIGHWAY NAME: EHRENBERG - PHOENIX

FEDERAL AID NO.: UNASSIGNED

PROJECT NO.: 010 MA 094 H6877 01R

ROUTE NO.: I-10

LOCATION: Tonopah T.I. - S.R. 303L

REGISTERED LAND SURVEYOR CERTIFICATE NO. 42014 JOSEPH R. DAVIS 12/13/08 Date Signed Arizona, U.S.A. Expires 03/31/2011

SHEET RS-54

RESULTS OF SURVEY

	I-10 EXISTING ADOT R/W MONUMENTATION @ 1.00016 GAF						I-10 EXISTING ADOT R/W MONUMENTATION @ 1.00016 GAF CONT.					
PT	NORTHING	EASTING	DESCRIPTION	STATION	OFFSET		PT	NORTHING	EASTING	DESCRIPTION	STATION	OFFSET
335	885085.56733	478506.45554	ADOT A.C. FL.	5894+50.28	335.36'	RT	482	895575.34797	521030.37726	ADOT A.C. FL.	6341+51.00	487.84' RT
336	884584.24150	481001.69420	ADOT A.C. FL.	5919+88.90	153.81'	RT	483	895612.39796	521052.41829	ADOT A.C. FL.	6341+83.05	457.60' RT
359	884774.82309	481467.96154	ADOT A.C. FL.	5923+87.54	154.10'	LT	484	896021.34692	521805.44730	ADOT A.C. FL.	6350+32.13	221.32' RT
360	884718.16665	481673.13940	ADOT A.C. FL.	5926+00.40	154.15'	LT	485	896193.37922	522493.82297	ADOT A.C. FL.	6357+50.36	154.03' RT
361	885449.08263	479818.85882	ADOT A.C. FL.	5906+18.41	364.65'	LT	486	896199.57604	522543.32301	ADOT A.C. FL.	6358+00.93	153.63' RT
362	885806.39418	479174.73112	ADOT A.C. FL.	5899+02.37	537.45'	LT	487	896263.47856	525222.13606	ADOT A.C. FL.	6385+00.00	154.02' RT
363	886109.93762	478509.38719	ADOT A.C. FL.	5891+80.20	652.77'	LT	488	896272.70221	523908.16222	ADOT A.C. FL.	6371+87.16	153.91' RT
364	886361.87426	477453.75028	ADOT A.C. FL.	5880+95.60	614.36'	LT	489	896249.88918	527121.99408	ADOT A.C. FL.	6403+99.90	154.44' RT
373	881559.11823	483329.07063	ADOT A.C. FL.	5948+72.23	2480.97'	RT	490	895598.38674	528689.32530	ADOT A.C. FL.	6419+71.71	795.06' RT
374	881639.04071	483328.36480	ADOT A.C. FL.	5948+58.37	2402.83'	RT	491	895593.53604	528689.21232	ADOT A.C. FL.	6419+71.64	799.91' RT
375	881593.94807	483796.81615	ADOT A.C. FL.	5952+46.42	2360.13'	RT	492	895900.84797	528691.12957	ADOT A.C. FL.	6419+71.42	492.59' RT
376	881731.47781	483798.37038	ADOT A.C. FL.	5952+28.23	2224.33'	RT	493	896062.84819	528717.15595	ADOT A.C. FL.	6419+96.32	330.42' RT
377	882882.64978	483310.37817	ADOT A.C. FL.	5946+14.47	1191.45'	RT	494	896556.41876	527324.67951	ADOT A.C. FL.	6406+00.46	153.49' LT
378	883945.59566	482689.74814	ADOT A.C. FL.	5937+86.09	319.66'	RT	495	896571.41529	525224.27683	ADOT A.C. FL.	6385+00.00	153.92' LT
379	884043.06265	482523.71485	ADOT A.C. FL.	5936+00.09	269.95'	RT	496	896580.50412	523910.26692	ADOT A.C. FL.	6371+87.18	153.90' LT
380	884269.39320	482005.51354	ADOT A.C. FL.	5930+40.32	189.85'	RT	497	896505.41148	522508.26002	ADOT B.C. FL.	6358+00.95	154.21' LT
381	884447.93792	481494.87120	ADOT A.C. FL.	5925+00.56	153.80'	RT	498	896437.90276	521735.74308	ADOT A.C. FL.	6350+38.57	200.98' LT
382	884819.88144	483645.58786	ADOT A.C. FL.	5945+01.35	771.22'	LT	499	896483.81996	521050.56468	ADOT A.C. FL.	6343+94.27	388.04' LT
383	884616.28397	482682.44856	ADOT A.C. FL.	5936+00.37	324.85'	LT	500	886751.02559	495714.27166	ADOT A.C. FL.	6073+03.02	154.09' LT
384	884607.33568	482265.02468	ADOT A.C. FL.	5932+00.42	205.01'	LT	502	885580.75408	491631.55301	ADOT B.C. FL.	6030+70.28	503.53' LT
385	882587.43428	484209.25805	ADOT A.C. FL.	5954+60.45	1313.44'	RT	503	896508.96624	521024.37159	ADOT A.C. FL.	6343+75.40	418.65' LT
386	883058.50897	484698.50027	ADOT A.C. FL.	5958+46.89	781.01'	RT	504	896766.65903	520999.62721	ADOT A.C. FL.	6344+10.22	674.94' LT
387	883147.65849	484791.10770	ADOT A.C. FL.	5959+23.83	681.90'	RT	505	896114.19619	529321.57061	ADOT A.C. FL.	6426+00.37	274.88' RT
388	883511.71327	485679.39757	ADOT A.C. FL.	5967+49.00	252.23'	RT	506	896221.87075	531248.27484	ADOT A.C. FL.	6445+26.28	153.85' RT
389	883631.09635	486951.04939	ADOT A.C. FL.	5980+00.89	152.90'	RT	507	896210.74620	531248.12672	ADOT A.C. FL.	6445+26.21	164.97' RT
390	883990.78182	489115.94238	ADOT A.C. FL.	6001+69.70	153.97'	RT	508	896214.55901	532294.52536	ADOT A.C. FL.	6455+72.56	153.91' RT
391	884352.46502	490242.90571	ADOT A.C. FL.	6013+36.95	154.19'	RT	509	896152.70667	533201.15757	ADOT A.C. FL.	6465+00.54	154.60' RT
392	885419.84075	493065.06449	ADOT A.C. FL.	6043+54.22	154.01'	RT	510	896152.15086	533208.16855	ADOT A.C. FL.	6465+07.71	154.26' RT
393	885358.08391	493064.82312	ADOT A.C. FL.	6043+32.15	211.69'	RT	511	896061.46176	533588.39478	ADOT A.C. FL.	6469+06.28	185.12' RT
394	885549.31890	494318.76168	ADOT A.C. FL.	6055+72.67	476.34'	RT	513	896534.44775	531250.41908	ADOT A.C. FL.	6445+26.26	158.74' LT
395	885548.70195	494438.74325	ADOT A.C. FL.	6056+84.68	519.35'	RT	514	896539.32840	531250.63001	ADOT A.C. FL.	6445+26.43	163.62' LT
396	885547.01017	494734.92822	ADOT A.C. FL.	6059+61.12	625.70'	RT	515	896541.65222	530960.94642	ADOT A.C. FL.	6442+36.74	163.93' LT
397	886065.26454	495153.61562	ADOT ANGLE IRON	6065+36.05	289.04'	RT	516	896522.55907	532296.64082	ADOT A.C. FL.	6455+72.54	154.10' LT
398	886219.10046	495453.15521	ADOT A.C. FL.	6068+70.64	251.09'	RT	517	896526.01628	532296.68089	ADOT A.C. FL.	6455+72.55	157.56' LT
400	886316.39586	495695.54400	ADOT A.C. FL.	6071+31.77	245.82'	RT	518	896523.75084	532608.46730	ADOT A.C. FL.	6458+77.94	163.59' LT
401	886351.53154	495679.90037	ADOT ANGLE IRON	6071+29.56	207.42'	RT	519	896514.66404	532608.64318	ADOT AC STEM	6458+78.53	154.52' LT
402	884674.03332	484846.53352	ADOT A.C. FL.	5958+01.20	840.64'	LT	520	896470.92460	533139.95453	ADOT A.C. FL.	6464+01.19	153.85' LT
403	884455.65598	485120.04616	ADOT A.C. FL.	5961+17.20	652.91'	LT	521	896453.14483	533395.17479	ADOT A.C. FL.	6466+51.26	169.68' LT
404	884022.87111	485755.38104	ADOT A.C. FL.	5968+06.44	261.34'	LT	522	896425.37395	533654.73672	ADOT A.C. FL.	6469+05.96	184.79' LT
405	883936.10459	486042.05218	ADOT A.C. FL.	5971+00.54	180.58'	LT	531	895847.08667	537838.90303	ADOT A.C. FL.	6511+41.05	156.95' RT
406	886280.33957	493814.86623	ADOT A.C. FL.	6053+59.91	385.65'	LT	600	895989.91407	533979.69851	ADOT A.C. FL.	6473+03.04	184.92' RT
409	884640.46350	490133.86628	ADOT A.C. FL.	6013+36.83	153.76'	LT	601	896365.74355	533981.09468	ADOT A.C. FL.	6472+36.62	185.00' LT
410	884309.89787	489117.31731	ADOT A.C. FL.	6002+54.13	153.78'	LT	602	896384.06399	533981.20441	ADOT A.C. FL.	6472+56.62	185.00' LT
411	890760.11347	504826.16949	ADOT A.C. FL.	6172+41.53	681.13'	LT	603	896008.16285	533879.64164	ADOT A.C. FL.	6471+36.13	185.00' LT
412	890477.35413	504829.53214	ADOT A.C. FL.	6171+44.66	415.46'	LT	604	895886.48971	534835.10742	ADOT A.C. FL.	6481+50.49	153.97' RT
413	890142.77229	504257.63547	ADOT A.C. FL.	6164+91.39	304.79'	LT	605	895874.06706	534986.05226	ADOT A.C. FL.	6482+97.99	153.87' RT
414	890121.20546	504270.22164	ADOT A.C. FL.	6164+95.54	280.16'	LT	606	895623.50719	534983.97882	ADOT A.C. FL.	6483+12.40	403.98' RT
415	889924.36380	503905.48017	ADOT A.C. FL.	6160+84.75	225.06'	LT	607	895619.99075	535544.05449	ADOT A.C. FL.	6488+47.10	392.97' RT
416	889756.01164	503530.95843	ADOT A.C. FL.	6156+74.89	200.06'	LT	608	895859.11440	535545.26647	ADOT A.C. FL.	6488+47.38	153.84' RT
417	889262.37043	502354.93905	ADOT A.C. FL.	6144+00.29	154.29'	LT	609	895628.26988	536265.29728	ADOT A.C. FL.	6495+68.31	381.88' RT
418	889281.54465	502347.69291	ADOT A.C. FL.	6144+00.29	174.78'	LT	610	895607.74324	536344.15734	ADOT ANGLE IRON	6496+47.24	402.10' RT
419	888751.45445	501003.57179	ADOT B.C. FL.	6129+55.57	154.38'	LT	611	895701.25425	536282.51074	ADOT A.C. FL.	6495+85.24	308.83' RT
420	888242.67219	499658.24832	ADOT B.C. FL.	6115+17.25	154.33'	LT	612	895855.36332	536425.62043	ADOT A.C. FL.	6497+27.74	154.17' RT
421	889009.61460	502557.25685	ADOT A.C. FL.	6145+00.13	153.69'	RT	613	895895.82582	534577.26721	ADOT A.C. FL.	6479+00.49	174.91' RT
422	889126.21792	502866.09609	ADOT A.C. FL.	6148+30.25	153.86'	RT	614	895925.49440	534330.43797	ADOT A.C. FL.	6476+59.63	185.02' RT
423	889368.30666	505027.91255	ADOT A.C. FL.	6169+37.95	692.06'	RT	615	895682.86020	536569.95394	ADOT A.C. FL.	6498+72.75	326.11' RT
424	889412.55930	505027.36916	ADOT A.C. FL.	6169+53.09	650.48'	RT	616	895763.35985	536570.30742	ADOT A.C. FL.	6498+72.79	245.61' RT
425	889468.59407	505026.62595	ADOT A.C. FL.	6169+72.22	597.80'	RT	617	895556.45142	536620.09190	ADOT ANGLE IRON	6499+23.38	452.32' RT
426	889694.90462	505024.02600	ADOT A.C. FL.	6170+49.83	385.20'	RT	618	896301.88920	534329.27986	ADOT A.C. FL.	6475+90.62	185.00' LT
427	889769.04736	505149.83216	ADOT A.C. FL.	6171+93.73	360.35'	RT	619	896317.66683	534401.76555	ADOT A.C. FL.	6476+59.07	213.59' LT
428	889850.06677	505364.23735	ADOT A.C. FL.	6174+22.93	360.40'	RT	620	896338.44862	534500.15318	ADOT A.C. FL.	6477+56.35	250.99' LT
429	890277.76354	506075.19977	ADOT A.C. FL.	6182+39.21	211.82'	RT	621	896476.03993	534528.15859	ADOT A.C. FL.	6477+61.83	391.31' LT
431	886848.85093	496843.55195	ADOT A.C. FL.	6083+93.90	153.83'	RT	622	896385.77593	535196.67535	ADOT A.C. FL.	6484+84.38	368.46' LT
432	886784.99622	496867.70851	ADOT A.C. FL.	6083+93.91	222.11'	RT	623	896504.34298	535646.75312	ADOT A.C. FL.	6489+46.36	491.78' LT
433	886784.01720	497207.68479	ADOT A.C. FL.	6087+11.56	343.27'	RT	624	896373.39512	535645.77117	ADOT A.C. FL.	6489+45.89	360.83' LT
434	886684.14506	497207.07016	ADOT A.C. FL.	6086+75.66	436.47'	RT	625	896369.77713	536233.67009	ADOT A.C. FL.	6495+33.80	359.49' LT
437	890762.76879	505046.11386	ADOT A.C. FL.	6174+48.20	605.82'	LT	626	896356.98049	536266.61767	ADOT A.C. FL.	6495+66.79	346.83' LT
438	890484.80546	505049.40416	ADOT A.C. FL.	6173+52.96	344.66'	LT	627	896426.96032	536337.79525	ADOT A.C. FL.	6496+37.70	417.08' LT
439	889367.65821	504977.85824	ADOT A.C. FL.	6168+90.96	674.96'	RT	628	896460.13693	536325.49376	ADOT AC STEM	6496+25.27	450.21' LT
446	890210.82484	505920.98767	ADOT A.C. FL.	6180+71.29	219.89'	RT	629	896570.29872	536326.13165	ADOT A.C. FL.	6496+25.48	560.37' LT
448	890601.77411	506766.44045	ADOT ANGLE IRON	6190+00.37	153.25'	RT						
449	891048.33190	507079.24705	ADOT A.C. FL.	6194+50.91	153.80'	LT						
450	890706.39006	505931.48016	ADOT A.C. FL.	6182+56.39	239.93'	LT						
451	890579.91230	505455.35014	ADOT A.C. FL.	6177+66.30	290.04'	LT						
452	890579.71833	505454.68102	ADOT A.C. FL.	6177+65.61	290.09'	LT						
453	893077.40057	513316.14581	ADOT A.C. FL.	6260+00.90	154.29'	RT						
454	894492.70936	517058.19439	ADOT A.C. FL.	6300+00.24	154.04'	RT						
455	894952.66664	518274.22123	ADOT A.C. FL.	6313+00.34	153.92'	RT						
456	894674.50160	519234.82181	ADOT A.C. FL.	6321+00.46	753.87'	RT						
457	895327.37389	520697.39669	ADOT A.C. FL.	6337+43.03	635.71'	RT						
458	895530.06250	520698.05540	ADOT A.C. FL.	6338+04.74	441.74'	RT						
459	895554.65517	520673.23678	ADOT A.C. FL.	6337+87.31	411.09'	RT						
460	895572.73135	520090.55448	ADOT A.C. FL.	6332+23.38	213.57'	RT						
462	893931.74215	515574.62251	ADOT A.C. FL.	6284+15.57	154.00'	RT						
463	892546.93442	511912.97387	ADOT A.C. FL.	6245+00.80	154.16'	RT						
464	892086.85302	510696.72115	ADOT A.C. FL.	6232+00.44	154.31'	RT						
465	896767.39801	520749.62265	ADOT A.C. FL.	6341+81.94	736.43'	LT						
466	896446.49717	520716.27818	ADOT A.C. FL.	6340+72.72	434.92'	LT						
467	896413.76666	520690.47172	ADOT A.C. FL.	6340+40.40	410.13'	LT						
468	896343.60963	520491.41254	ADOT A.C. FL.	6338+36.91	397.03'	LT						
469	896218.07914	520274.52732	ADOT A.C. FL.	6336+00.45	340.20'	LT						
470	895736.69777	519474.93860	ADOT A.C. FL.	6327+00.76	154.73'	LT						
471	896014.44727	518514.44430	ADOT A.C. FL.	6319+00.59	754.25'	LT						
472	895872.87275	518140.00648	ADOT A.C. FL.	6315+00.28	754.27'	LT						
473	895028.65393	517603.92411	ADOT A.C. FL.	6307+00.25	154.24'	LT						
474	894780.80557	516949.23661	ADOT B.C. FL.	6300+00.22	153.97'	LT						
475	894262.03439	515577.50801	ADOT B.C. FL.	6285+33.67	153.92'	LT						
476	893365.59013	513207.25304	ADOT B.C. FL.	6260+00.98	153.78'	LT						
477	892834.98180	511804.04709	ADOT A.C. FL.	6245+00.80	153.79'	LT						
478	892255.13151	510270.75263	ADOT B.C. FL.	6228+61.53	153.75'	LT						
479	892089.80046	509833.18338	ADOT A.C. FL.	6223+93.77	153.88'	LT						
480	891419.92164	508061.85493	ADOT A.C. FL.	6205+01.43	153.82'	LT						
481	895326.16171	521029.50061	ADOT A.C. FL.	6340+82.15	728.34'	RT						

SECTION CORNERS @ 1.00016 GAF				
PT	NORTHING	EASTING	DESCRIPTION	GDAC #
1058	884109.79370	497020.84033	MCHD B.C.	
1121	894507.42870	541854.70271	A.C. RLS 21080	
6000	897137.22219	539222.92987	P & M B.C. H.H.	
6036	889397.49798	497033.93632	(C)	
6037	889389.22714	502286.99211	(C)	
6038	889430.38342	507591.07843	(C)	
6039	894716.21712	507604.78290	(C)	
6040	892065.14759	512911.48771	SET A.C. RLS 42014	
6042	894685.12255	512941.16945	(C)	
6043	897259.27452	518243.76274	(C)	
6044	894636.57962	518223.57962	(C)	
6045	894634.20057	520868.87469	T.O.B. B.C. H.H.	
6046	894595.84209	526000.87732	(C)	

SECTION CORNERS @ 1.00016 GAF CONT.				
PT	NORTHING	EASTING	DESCRIPTION	GDAC #
6047	894566.59105	531280.49017	(C)	
6048	894534.03492	536563.58248	(C)	
6052	884134.32801	491739.34877	(C)	
6066	889486.54608	483818.72911	(C)	
6067	884219.42998	483770.77744	(C)	
6068	881553.25546	486426.11022	(C)	
6069	884186.57525	486435.13560	(C)	
6070	884246.93233	481138.07463	(C)	
6071	889415.50768	512897.72369	(C)	
6072	891989.36947	520848.80148	T.O.B. B.C. H.H.	
11057	884115.00377	494381.64041	MCHD B.C. H.H.	50554-1
11059	881485.30509	497007.31245	M.C. A.C.	50569-1M
11060	881501.00160	491731.91652	SET B.C.FL.RLS 42014	50571-1
11061	886741.79599	494393.74534	M.C. A.C.	50550-1M
11062	886764.42561	491746.77190	M.C. A.C.	50551-2M
11064	889428.19375	494403.59992	APS B.C.	50534-1
11065	892061.84406	497033.37862	M.C. A.C.	50529-1M
11066	886734.19277	497034.49380	M.C. A.C.	50549-1M
11067	886726.43953	499675.17424	T.O.B. B.C. FL.	50548-1
11068	886797.55691	502317.02387	T.O.B. B.C. H.H.	50547-3
11069	886764.72966	504958.84849	T.O.B. B.C. H.H.	50546-2
11070	889367.02096	499645.52850	M.C. A.C. FL.	50535-1M
11071	889411.42206	504927.11641	M.C. B.C.	50536-Z1
11072	892059.84974	504895.55237	T.O.B. B.C. H.H.	50526-1M
11073	892119.86634	502255.35000	NAIL IN STONE	50527-1
11074	892075.26221	507580.09382	M.C. A.C.	50525-1M
11075	892091.12975	510264.78931	ADOT HD B.C. H.H.	50524-1
11076	894730.26094	510360.22057	A.C. FL. RLS 21780	50517-1
11077	897226.87934	512969.96506	G.L.O. B.C.	50503-1
11078	897244.53916	515603.95844	M.C. B.C.	50502-1M
11079	897259.08949	518068.78975	IRON PIPE	50641-1M
11080	897276.66130	520878.28619	B.C. RLS 27239	50500-1
11081	892014.89655	518203.40428	M.C. B.C.	50521-1M
11082	892039.18044	515558.22312	M.C. A.C.	50522-1M
11083	889449.32113	510251.71821	M.C. A.C.	50537-1M
11084	886750.75642	507602.20736	T.O.B. B.C. H.H.	50545-2
11114	897111.19083	541867.97301	SQUARE IRON BAR	50703-1
11115	897106.65710	544514.89545	B.C. H.H.	50702-1
11116	894496.94462	544500.01006	B.C. H.H.	50717-1
11117	891849.53410	544484.84064	SET B.C. RLS 42014	50721-1
11118	891863.24329	541841.10271	MCHD B.C. H.H.	50722-1
11119	891876.66944	539196.78168	MCHD B.C. H.H.	50723-1
11120	894517.89097	539209.99580	B.C. H.H.	50716-1
11122	891891.32178	536550.59636	MCHD B.C. H.H.	50724-1
11123	894550.16713	533919.09339	MCHD B.C. H.H.	50715-1
11124	891907.83842	533909.44685	MCHD B.C. H.H.	50725-1
11125	897174.62598	533929.08199	MCHD B.C. H.H.	50706-1
11126	897156.98715	536576.47150	A.C.	50705-1M
11136	897196.50748	531293.16631	M.C. A.C. H.H.	50707-1M
11137	897217.78288	528659.22094	MCHD B.C. H.H.	50708-1
11138	897253.71063	526018.74153	IRON PIPE	50709-1M
11139	897262.96611	523366.04917	M.C. A.C.	50710-1M
11140	894608.70249	523353.31213	M.C. A.C. FL.	50713-1M
11141	891964.94556	523339.53593	REBAR RLS 37174	50729-2
11142	891921.85867	525982.90480	SET REBAR RLS 42014	50728-1M
11144	894583.00838	528642.94634	MCDOT B.C. H.H.	50714-1M
11146	891922.81782	531267.74724	REBAR	50726-1M
11175	897275.59013	520725.13869	B.C. RLS 27239	50640-1
11176	897243.19995	515427.17315	M.C. A.C.	50654-1M
11177	897225.69215	512788.91010	M.C. A.C.	50642-1M
11178	897211.35885	510330.50982	G.L.O. B.C.	50504-1
11179	897215.68855	510145.13816	REBAR RLS 14213	50655-1M
11180	897275.40810	507628.70760	G.L.O. B.C.	50505-1
11181	897278.48859	507504.01465	M.C. A.C.	50643-1M
11182	897341.56468	504927.01140	G.L.O. B.C.	50506-1
11183	897341.43966	504863.06217	M.C. A.C.	50656-1
11184	894702.49150	504911.77696	M.C. A.C.	50516-1M
11185	884104.89215	499659.38271	M.C. B.C.	50555-3M
11186	881487.62946	494369.85352	MCHD B.C. FL.	50570-1
11187	884153.50893	489116.65315	STEM H.H.	40573-1
11207	892180.63907	478557.00187	½" ROD	40604-2
11212	886900.57239	478511.15254	REBAR	40584-2
11213	889540.83476	478533.93218	½" ROD	40595-1
11226	881649.61037	478899.29664	REBAR RLS 29868	40564-1
11229	884274.44528	478504.35745	1" ROD	40575-1
11240	881622.06396	481120.82802	B.C. H.H.	40563-1
11242	881594.68858	483742.08135	REBAR	40562-2
11243	881511.82233	489110.13910	REBAR	40560-1
11244	886786.81119	489126.93279	REBAR	40580-1
11246	886820.37256	486444.16262	IRON PIPE	40581-2
11248	886844.17137	483799.47353	A.C. RLS 12317	40582-1
11251	886871.99782	481155.32254	A.C. RLS 12317	40583-1
11273	894638.95633	515580.88775	REBAR	50518-1M
11274	891937.92124	528625.98763	B.C. H.H. RLS 37174	50727-1M

010RW094_RS55.DGN

CHANGE ORDER REVISIONS			
C.O. NO.	DATE	BY	DESCRIPTION OF REVISIONS

DRAWING NO.	D-07-T-976
SURVEY	JUNE 2007
DRAWN/DATE	MILONE 03/08
ADOT REVIEW	DON CASDORPH

AZTEC — 4561 E. McDowell Road, Phoenix, AZ 85008-4505, Tel (602) 454-0402, Fax (602) 454-0403, www.aztecus

ARIZONA DEPARTMENT OF TRANSPORTATION
INTERMODAL TRANSPORTATION DIVISION
RIGHT OF WAY PLANS SECTION

HIGHWAY NAME: EHRENBERG - PHOENIX
FEDERAL AID NO.: UNASSIGNED
PROJECT NO.: 010 MA 094 H6877 01R
ROUTE NO.: I-10
LOCATION: Tonopah T.I. - S.R. 303L

REGISTERED LAND SURVEYOR — CERTIFICATE NO. 42014 — JOSEPH R. DAVIS — 12/13/08 — Signed — Expires 03/31/2011

SHEET RS-55

RESULTS OF SURVEY

I-10 EXISTING ADOT R/W MONUMENTATION @ 1.00016 GAF CONT.

PT	NORTHING	EASTING	DESCRIPTION	STATION	OFFSET
632	896192.93344	536601.50306	ADOT A.C. FL.	6499+02.31	184.08' LT
633	896188.62877	537699.18643	ADOT A.C. FL.	6510+00.01	184.05' LT
634	896672.61412	539165.74535	ADOT A.C. FL.	6524+64.67	673.73' LT
637	896152.32292	539273.19602	ADOT A.C. FL.	6525+74.14	153.86' LT
638	896151.41405	539499.72817	ADOT A.C. FL.	6528+00.68	153.83' LT
642	896147.42886	540599.17231	ADOT A.C. FL.	6539+00.13	154.12' LT
643	896141.93406	541999.64504	ADOT A.C. FL.	6553+00.61	154.07' LT
645	896147.80441	543251.17932	ADOT A.C. FL.	6565+50.93	170.05' LT
646	896309.56012	544455.40221	ADOT A.C. FL.	6577+53.31	344.99' LT
648	896308.48802	544565.47845	ADOT A.C. FL.	**********	
649	895853.29602	536830.57938	ADOT A.C. FL.	6501+32.71	154.66' RT
651	895838.94733	539161.39145	ADOT A.C. FL.	6524+63.56	159.95' RT
652	895838.18524	539271.60314	ADOT A.C. FL.	6525+73.77	160.28' RT
653	895832.68520	540698.30208	ADOT A.C. FL.	6540+00.48	160.23' RT
654	895828.27711	541861.72469	ADOT A.C. FL.	6551+63.91	160.12' RT
655	895824.09523	542950.24797	ADOT A.C. FL.	6562+53.56	156.94' RT
656	895619.52717	544451.48999	ADOT A.C. FL.	6577+56.96	345.04' RT
657	895343.28297	544560.00832	ADOT A.C. FL.	**********	
658	895618.45525	544561.59777	ADOT A.C. FL.	**********	

S.R.85 EXISTING ADOT R/W MONUMENTATION @ 1.00016 GAF

PT	NORTHING	EASTING	DESCRIPTION	STATION	OFFSET
373	881559.11823	483329.07063	ADOT A.C. FL.	7535+31.06	273.86' LT
374	881639.04071	483328.36480	ADOT A.C. FL.	7536+10.98	274.20' LT
375	881593.94807	483796.81615	ADOT A.C. FL.	7535+63.80	194.04' RT
376	881731.47781	483798.37038	ADOT A.C. FL.	7537+01.32	196.21' RT
377	882882.64978	483310.37817	ADOT A.C. FL.	7548+54.66	286.63' LT
385	882587.43428	484209.25805	ADOT A.C. FL.	7545+55.43	610.92' RT
386	883058.50897	484698.50027	ADOT A.C. FL.	7550+24.31	1102.26' RT
387	883147.65849	484791.10770	ADOT A.C. FL.	7551+13.05	1195.27' RT

MISCELLANEOUS MONUMENTATION @ 1.00016 GAF

PT	NORTHING	EASTING	DESCRIPTION
399	886256.18398	495438.07842	REBAR
407	885749.71743	493066.72077	REBAR
408	885589.72014	492643.45709	REBAR
461	894815.92707	519608.66502	REBAR
524	887568.46966	493672.60562	M.C.F.C.D. B.C. FL.
525	895852.85433	537122.85848	REBAR
528	895592.45174	539215.40438	IRON PIPE
530	895680.70947	538740.05835	REBAR
532	895196.72078	537182.34515	60D NAIL
533	895551.86837	537184.28702	60D NAIL
534	895547.45505	537768.27612	60D NAIL
535	895188.01377	538375.45862	60D NAIL
536	895486.74571	538376.17441	60D NAIL
537	895344.64381	534323.37971	REBAR
538	895553.80862	535279.83318	A.C. FL.
539	895552.86780	535330.34580	REBAR
540	895566.22376	536253.89675	REBAR
541	895546.36954	536273.81125	REBAR
542	895116.00174	536271.25660	REBAR
543	895096.12050	536251.21004	REBAR
630	896568.56487	536573.94559	REBAR
631	896568.97323	536574.73051	REBAR
635	896672.40267	539275.76009	REBAR
636	896473.04450	539164.77001	REBAR
639	896251.58127	539499.66691	REBAR
640	896549.30631	540100.96333	REBAR
641	896647.33363	540601.30380	REBAR
644	896490.44375	542401.28759	REBAR
647	896584.82542	544456.99757	REBAR
650	895552.74498	536892.51342	REBAR
1056	884134.24188	491740.59176	REBAR
1145	894593.33013	526000.26015	REBAR
1263	881398.52795	489222.75498	BCFL
1266	881568.23998	489197.66087	BCFL
11188	886849.35620	489097.88614	BC FISH
11207	892180.63907	478557.00187	REBAR GDAC 40604-2
11208	892161.58102	478524.41266	BCFL GDAC 40635 TL-ZB-4
11211	886918.64628	478511.69062	ACFL FISH GDAC 40581-1
11241	881579.38014	483797.18717	ACFL FISH GDAC 40562-1
11245	886787.40229	486443.79956	RB GDAC 40581-1 LS 9083
11247	886818.63628	486584.05399	RB GDAC 40581-3
11249	886797.16485	483828.82523	RB GDAC 40582-2
11250	886862.83835	483674.72558	BC GDAC 4689 GS2-1
11252	886559.24079	481171.06405	BC GDAC 40836 4689 GW1-1

CALCULATED POINTS @ 1.00016 GAF

PT	NORTHING	EASTING
2071	895818.31313	544507.54694
2073	895838.44487	539216.51660
2074	897124.20652	540545.45082
2075	895830.70323	540538.96394
2076	897108.92396	543191.43607
2077	895820.63737	543184.47540
2078	895855.41897	536570.07568
2080	895863.36827	535247.09776
2081	895846.93190	537893.29846
2082	897165.80656	535252.77761
2083	897147.10468	537899.69960
2084	896147.76445	543251.17755
2085	896309.83035	544455.34958
2086	896584.82587	544456.91811
2088	896182.73467	539218.21668
2089	895618.90688	544451.40866
2090	895343.91135	544449.84013
2091	895343.59765	544504.83924
2092	896584.51217	544511.91722
2093	896141.86192	541999.64192
2094	896152.46346	539273.06787
2095	895824.23853	542950.24475
2096	896182.46309	539273.21601
2097	895853.74810	536830.58114
2098	895847.28079	537838.90378
2099	895680.44742	538739.10477
2100	895841.50294	538739.73099
2101	895552.00796	536891.35716
2102	895549.69747	536618.56951
2103	895599.27339	536568.81700
2111	895678.74243	536569.20750
2112	896192.85043	536601.73416
2113	896188.58327	537699.19108
2114	896215.86362	538099.38233
2115	896183.00626	539163.21735
2116	896390.80528	539164.24345
2117	895858.95567	535545.26314
2118	895855.53266	536425.61649
2120	896301.89283	534329.28464
2121	896375.83909	533926.04183
2122	895999.93173	533924.61114
2123	895925.58459	534330.04003
2124	896568.81940	536603.58164
2125	896568.97935	536573.58207
2126	896635.61015	535647.38487
2127	896638.15718	535233.39270
2129	896425.59271	533654.72600
2130	896523.93138	532608.27184
2131	896471.07470	533139.97083
2133	896061.60608	533588.28928
2134	896153.30507	533201.23037
2135	896522.44179	532299.06314
2136	896534.52518	531249.97510
2137	896221.98811	531248.46868
2138	896542.87508	531250.01535
2139	896215.79818	531248.43885
2140	896705.18049	528556.05277
2141	896713.30157	528721.10608
2142	895905.05008	528691.11315
2143	896104.40694	528552.34188
2144	896544.95103	530960.68200
2145	896223.34368	530135.56229
2146	896118.55320	529321.74115
2147	895905.35315	528651.11426
2148	895888.49570	531286.86172
2149	895871.31756	533924.12164
2150	895896.92443	529968.98799
2151	895879.90662	532605.49375
2152	897207.14518	529976.19363
2153	897185.56672	532611.12590
2154	896514.16147	532608.22970
2155	895930.21727	523359.65370
2157	895922.38277	524684.54553
2158	895909.95071	527330.27551
2159	897258.33837	524692.39610

CALCULATED POINTS @ 1.00016 GAF CONT.

PT	NORTHING	EASTING
2160	897235.74678	527338.97932
2161	895954.44075	520873.57691
2162	895943.09609	522037.88981
2163	897270.25079	522042.77099
2164	895591.78196	528689.17814
2165	895592.64670	528549.18081
2166	897119.14259	528558.60975
2167	897117.78451	528658.60327
2168	897152.66048	528658.81869
2169	897152.25899	528723.81745
2170	896250.32674	527121.99247
2171	896556.92890	527324.68295
2172	896580.58680	523912.29628
2173	896272.59420	523910.16098
2177	895882.05389	532275.83574
2178	896214.59054	532277.27019
2182	895736.01589	519475.19884
2183	895028.43232	517604.00517
2184	891048.51598	507079.17875
2185	892547.08558	511912.91313
2186	894952.59475	518274.24444
2187	896767.47448	520749.41190
2188	896766.58367	520999.53032
2189	895327.35938	520697.34260
2190	895326.17696	521029.34049
2191	895530.06247	520698.06453
2192	895575.34850	521030.22792
2197	896976.46782	531951.16825
2198	896975.89392	532076.77694
2199	896525.89976	532074.47093
2200	896858.52797	531950.62939
2201	896858.95588	531925.63108
2202	896551.76080	531924.22752
2203	896555.55665	531594.66938
2204	896530.55831	531594.38145
2207	896558.48724	527099.90940
2208	896758.48244	527101.29595
2209	896759.17571	527001.29836
2210	896559.18052	526999.91180
2211	896566.63324	525924.93764
2212	896766.62843	525926.32419
2213	896765.93515	526026.32179
2214	896565.93996	526024.93524
2215	896575.29919	524674.96768
2216	896925.29078	524677.39414
2217	896924.59750	524777.39174
2218	896574.60591	524774.96528
2257	894966.54544	517440.34630
2258	895415.60042	517411.19791
2259	895422.07784	517510.98790
2260	895003.53173	517538.15595
2261	894886.96259	517229.89068
2262	895120.80217	517141.46528
2263	895156.17233	517235.00111
2264	894922.33275	517323.42651
2265	894692.42671	516715.44360
2266	894926.26629	516627.01820
2267	894961.63645	516720.55404
2268	894727.79687	516808.97943
2269	894365.25274	515850.23716
2270	894809.35543	515922.85123
2271	894793.21897	516021.54071
2272	894406.09468	515958.24303
2273	894418.30798	515990.54091
2274	894523.24157	515843.94983
2275	894463.94223	515866.37362
2276	894536.18794	515878.18633
2277	894638.67391	515894.94354
2278	894638.58280	515996.25656
2279	894055.76385	515031.79863
2280	894242.83551	514961.05831
2281	894278.20567	515054.59414
2282	894091.13401	515125.33446
2283	893861.22797	514517.35155
2284	894095.06755	514428.92616

CALCULATED POINTS @ 1.00016 GAF CONT.

PT	NORTHING	EASTING
2285	894059.69739	514335.39032
2286	893872.62573	514406.13064
2287	893837.25557	514312.59481
2288	893790.48765	514330.27989
2289	893684.37718	514049.67239
2290	893871.44884	513978.93208
2291	893827.23614	513862.01229
2292	893640.16448	513932.75260
2295	893573.13761	514626.29164
2296	893432.83386	514679.34688
2297	893503.57418	514866.41855
2298	893643.87793	514813.36331
2299	893431.65697	514252.14832
2300	893384.88906	514269.83340
2301	893349.51890	514176.29756
2302	893396.28681	514158.61248
2305	893841.18911	513616.18651
2306	893560.58162	513722.29698
2307	893472.15622	513488.45740
2308	893542.30809	513461.92978
2309	893506.93794	513368.39395
2310	893436.78606	513394.92157
2341	892086.89833	510695.95513
2344	890121.19504	504270.26172
2345	889262.10365	502355.03932
2346	889281.27850	502347.78844
2347	890477.35263	504829.40658
2348	890760.12884	504826.03645
2349	890762.75062	505046.02082
2350	890484.80462	505049.33339
2351	889368.27918	505027.63769
2352	889365.88149	504827.65206
2353	889694.90127	505023.74500
2355	895986.67049	519973.54268
2357	896488.76170	522372.07392
2358	896157.98725	522311.60828
2359	896193.41229	522493.81709
2361	895556.75297	520217.34161
2362	895483.07808	519677.09929
2363	888242.28915	499658.15584
2364	887914.39562	499661.83709
2365	889126.09082	502866.14607
2366	889460.62249	503979.81666
2367	889562.92031	504363.43109
2368	889669.55600	504824.03286
2370	890884.03195	507514.99384
2371	890878.37303	507517.13373
2372	890374.48043	506296.44679
2373	895592.02903	528649.17891
2376	895908.17159	518233.36524
2377	894934.30246	518225.87076
2379	894474.24953	515969.38685
2381	894262.15729	515577.60285
2382	893931.78259	515574.72267
2383	893259.09258	512925.01393
2384	892928.39027	512921.26740
2385	891923.54133	510263.96012
2386	892088.55734	509829.55182
2387	892255.38647	510270.72885
2388	889367.08037	504927.64804
2389	890761.14180	504911.03041
2390	886848.70332	496843.63049
2391	886784.67280	496867.84335
2393	886683.68539	497207.22951
2394	886784.19301	497034.48333
2395	886684.19331	497034.23368
2396	887250.12217	497034.38581
2397	886920.86266	497034.45473
2400	886733.68517	497207.37631
2401	886685.09200	496722.10090
2403	886605.97551	496310.36324
2405	886737.99438	495714.11957
2406	886750.87783	495714.14196
2409	885420.06619	493065.62196

CALCULATED POINTS @ 1.00016 GAF CONT.

PT	NORTHING	EASTING
2410	885749.78543	493066.76881
2423	886352.93759	495679.27435
2424	886256.15508	495438.09017
2425	886067.88116	495154.36496
2427	885547.37179	494734.34480
2428	885548.73628	494438.24795
2429	885444.73738	494437.76869
2430	885445.29037	494317.76997
2431	885549.28926	494318.24922
2432	886280.85203	493814.81163
2433	886449.65374	494292.39801
2434	886708.79608	494393.59327
2435	886709.65098	494293.59615
2436	885552.19039	493688.69937
2437	885358.30806	493065.40715
2438	886349.78180	493068.85575
2439	886349.08658	493268.85454
2441	885590.05380	492644.36099
2442	884351.84730	490240.73384
2447	884584.15996	481001.28025
2448	884774.82377	481467.57751
2449	884630.98599	489118.51708
2450	884310.10991	489117.26447
2451	884226.88913	488794.56062
2452	884203.76606	488697.26152
2453	884095.98167	488179.93013
2454	884078.31072	488081.49687
2455	883977.21970	487371.83812
2456	883966.70179	487272.38568
2457	883913.21534	486436.16999
2458	883629.34240	486941.80312
2464	884447.90919	481494.22688
2465	884718.13676	481672.66752
2467	884809.84757	480015.92027
2502	896142.39308	541863.03656
2504	895914.54720	526009.74067
2507	884161.03579	488506.26142
2508	885872.42434	493267.19659
2509	885607.43511	491743.50643
2510	884919.37973	491741.56448
2511	884149.53779	489659.64493
2512	883990.83186	489116.25201
2513	883581.98226	486433.06358
2514	884198.14084	485497.22235
2515	884176.51293	487251.14104
2516	884175.29375	487350.01037
2517	884166.46379	488066.07709
2518	884165.21698	488167.18732
2520	884545.80712	481140.03838
2521	884237.09746	482079.53198
2522	889392.05933	502623.88577
2523	888909.18979	502292.55469
2524	889237.03877	502288.75564
2525	889401.81244	503784.03542
2526	891239.24775	507583.56592
2527	890910.47851	507584.93136
2528	889410.58141	504827.11933
2529	889412.13382	505027.11503
2532	894638.06533	516571.68579
2533	894637.28412	517440.41041
2534	894566.01495	526014.11935
2535	896258.02190	526012.04925
2606	885444.96779	494387.76922
2607	895326.73968	520871.34149
2608	896767.02195	520876.47110
2618	896534.06448	531289.97335
2623	886110.29011	478509.10769
2625	886110.19506	478509.36798
2624	885085.56721	478506.45622
2626	885085.45796	478507.05428
2635	881710.75021	476902.64585
2639	892041.51901	483477.12864
2640	873635.52658	477975.07091
2641	882856.46156	482012.96894

NON VERIFIED G.D.A.C. POINTS @ 1.00016 GAF

PT	NORTHING	EASTING
40593-1	889423.41598	489132.35466
40600-2	892094.88335	489131.08545
40601-2	892091.98988	486487.32952
40602-1	892128.92079	483837.98469
40603-1	892154.74492	481197.06321
50538-2M	889381.63430	515548.41955
50543-3	886741.73198	512883.83429
51115-1	902528.04239	518089.31903
51117-Z1	899893.27289	518079.10240

AZTEC SURVEY CONTROL POINTS @ 1.00016 GAF

PT	NORTHING	EASTING	DESCRIPTION
7	885350.24061	479946.44052	SET ½" REBAR
14	896096.63300	542896.23704	SET ½" REBAR
15	896473.87283	530099.48238	SET ½" REBAR
16	893927.64542	514754.72444	SET ½" REBAR
17	890100.31432	504598.26248	SET ½" REBAR
18	885381.22772	492122.53624	SET ½" REBAR

Ø10RWØ94_RS56.DGN

CHANGE ORDER REVISIONS

C.O. NO.	DATE	BY	DESCRIPTION OF REVISIONS

DRAWING NO.	D-07-T-976
SURVEY	JUNE 2007
DRAWN/DATE	MILONE 03/08
ADOT REVIEW	DON CASDORPH

AZTEC — 4561 E. McDowell Road, Phoenix, AZ 85008-1505, Tel (602) 454-0402, Fax (602) 454-0403, www.aztecus

ARIZONA DEPARTMENT OF TRANSPORTATION
INTERMODAL TRANSPORTATION DIVISION
RIGHT OF WAY PLANS SECTION

HIGHWAY NAME: EHRENBERG - PHOENIX
FEDERAL AID NO.: UNASSIGNED
PROJECT NO.: 010 MA 094 H6877 01R
ROUTE NO.: I-10
LOCATION: Tonopah T.I. - S.R. 303L

REGISTERED LAND SURVEYOR — CERTIFICATE NO. 42014 — JOSEPH R. DAVIS — Signed 12/13/08 — Expires 03/31/2011

SHEET RS-56

12/13/2008 R:\PHOENIX\V8PROJECTS\06202-08 TONOPAH\SURVEY\DGN\ROS\Ø10RWØ94_RS56.DGN

RESULTS OF SURVEY

I-10 EXISTING RIGHT OF WAY LINE IN GAF 1.00006

THE FOLLOWING LIST OF POINTS REPRESENTS THE EXISTING RIGHT OF WAY LINE AS DETERMINED BY AN ANALYSIS OF MONUMENTATION FOUND DURING THE COURSE OF THIS SURVEY AND THE EXISTING DOCUMENTATION LISTED HEREIN. ALL STATIONS AND OFFSETS ARE FROM EXISTING RIGHT OF WAY CENTERLINE UNLESS OTHERWISE NOTED.

LEFT SIDE

PT	STATION	OFFSET
700	4941+41.29	154.00' LT
701	4944+99.91	154.00' LT
104	4949+99.94	180.59' LT
103	4954+99.95	390.54' LT
102	4958+84.86	725.01' LT
710	4962+50.25	820.42' LT
709	4961+98.05	1047.90' LT
711	4962+56.03	1063.33' LT
713	4963+14.01	1078.77' LT
714	4963+62.32	947.10' LT
715	4966+63.52	947.10' LT
147	4969+90.04	795.41' LT
148	4973+00.07	455.46' LT
716	4978+00.14	254.00' LT
2537	4992+05.84	254.00' LT
718	5019+42.25	254.00' LT
717	5022+50.19	254.00' LT
721	5028+66.56	375.36' LT
2540	5028+83.25	312.71' LT
720	5029+00.04	249.74' LT
719	5029+00.04	154.00' LT
2541	5046+72.69	154.00' LT
722	5072+49.60	154.00' LT
741	5071+56.70	957.77' LT
742	5071+88.59	966.27' LT
743	5072+20.48	974.76' LT
723	5075+59.94	154.00' LT
2543	5101+39.21	154.00' LT
2545	5125+49.31	154.00' LT
759	5128+75.76	154.00' LT
2547	5156+05.94	154.00' LT
744	5160+00.30	154.00' LT
169	5168+58.44	196.92' LT
2627	RADIUS PT.	**********
201	5172+73.71	291.90' LT
200	5172+44.66	355.62' LT
199	5172+98.07	382.09' LT
198	5173+31.12	320.45' LT
2629	RADIUS PT.	**********
197	5173+82.82	349.98' LT
195	5178+66.39	642.66' LT
196	5177+97.97	753.15' LT
778	5180+87.29	932.26' LT
779	5180+33.69	1133.69' LT
2549	5180+77.18	1145.26' LT
780	5181+20.66	1156.83' LT
781	5182+22.12	1183.87' LT
782	5183+04.40	874.67' LT
783	5183+77.99	874.56' LT
2632	RADIUS PT.	**********
192	5191+20.65	639.33' LT
193	5192+52.66	546.59' LT
188	5192+23.93	505.65' LT
187	5192+85.93	462.11' LT
2633	RADIUS PT.	**********
186	5199+59.37	223.24' LT
784	5206+00.38	154.00' LT
2550	5210+72.61	154.00' LT
2552	5227+89.15	154.00' LT
789	5238+06.56	154.00' LT
2554	5265+37.43	154.00' LT
794	5292+71.11	154.00' LT
2557	5320+06.08	154.00' LT
2558	5330+65.76	154.00' LT
812	5345+00.46	154.00' LT
2562	5344+85.81	532.21' LT
799	5344+77.47	747.50' LT
805	5343+74.69	1134.07' LT
813	5344+71.33	1159.76' LT
806	5346+16.29	1198.31' LT
811	5347+62.78	647.39' LT
815	5350+52.47	724.58' LT
2499	5350+62.81	685.94' LT
2500	5357+61.88	872.21' LT
881	5359+56.37	154.00' LT
2563	5373+25.06	154.00' LT
857	5400+64.99	154.00' LT
11042	5395+91.15	1892.57' LT
2682	5408+67.75	2233.34' LT

LEFT SIDE CONT.

PT	STATION	OFFSET
2713	5414+33.86	154.00' LT
2565	5428+02.53	154.00' LT
2568	5433+13.38	154.00' LT
746	5442+00.88	154.00' LT
230	5449+00.78	484.89' LT
2571	5449+99.94	604.06' LT
838	5452+38.13	890.31' LT
839	5451+85.73	1083.37' LT
2570	5452+82.24	1109.57' LT
840	5453+78.75	1135.76' LT
841	5454+31.17	942.59' LT
257	5457+06.69	1017.21' LT
2572	5458+52.68	831.89' LT
258	5462+00.87	389.90' LT
849	5465+00.76	301.46' LT
848	5465+00.76	954.00' LT
847	5473+50.76	954.00' LT
846	5473+50.76	154.00' LT
844	5479+00.22	154.00' LT
845	5479+00.22	170.00' LT
2031	5482+75.36	170.00' LT
843	5487+00.76	170.00' LT
842	5487+00.76	154.00' LT
2573	5510+21.74	154.00' LT
863	5516+00.55	154.00' LT
864	5516+00.55	1000.00' LT
865	5521+58.41	1000.00' LT
868	5523+89.67	154.00' LT
2574	5535+22.29	154.00' LT
2576	5537+57.32	154.00' LT
2577	5564+99.53	154.00' LT
2619	5592+42.47	154.00' LT
2581	5619+69.26	154.00' LT
2584	5636+99.13	154.00' LT
889	5647+13.39	154.00' LT
748	5668+00.34	154.00' LT
274	5668+85.35	199.98' LT
903	5669+22.74	543.45' LT
902	5671+10.34	888.31' LT
899	5670+69.56	1037.84' LT
897	5670+07.61	1264.98' LT
896	5671+41.99	1302.01' LT
898	5672+77.55	1339.36' LT
900	5673+40.43	1108.84' LT
901	5674+61.77	663.95' LT
749	5676+50.42	154.00' LT
2586	5701+81.52	154.00' LT
2588	5729+28.21	154.00' LT
2591	5742+95.80	154.00' LT
2621	5756+74.35	154.00' LT
750	5770+00.97	154.00' LT
308	5775+00.07	208.25' LT
2483	5782+57.10	361.22' LT
2481	5782+32.69	604.41' LT
2479	5780+70.16	1235.06' LT
2477	5780+14.72	1422.26' LT
2594	5781+10.60	1450.67' LT
2478	5782+54.42	1493.28' LT
2480	5783+11.93	1298.69' LT
2482	5784+74.78	666.80' LT
2484	5786+11.90	361.57' LT
372	5793+50.59	200.04' LT
2487	5798+00.65	164.00' LT
2596	5811+55.69	164.00' LT
2486	5812+00.57	164.00' LT
751	5812+00.57	154.00' LT
2598	5839+03.11	154.00' LT
752	5842+21.61	154.00' LT
2634	RADIUS PT.	**********
2601	5846+69.51	162.96' LT
2634	RADIUS PT.	**********
2501	5859+37.70	284.87' LT
2602	5865+49.20	378.22' LT
364	5880+95.73	614.30' LT
2635	RADIUS PT.	**********
2623	5891+79.87	652.96' LT
2635	RADIUS PT.	**********
2625	5891+80.14	652.94' LT

RIGHT SIDE

PT	STATION	OFFSET
914	4941+41.29	154.00' RT
915	4951+49.90	154.00' RT
110	4957+39.95	259.63' RT
111	4962+80.09	724.19' RT
922	4966+74.96	824.71' RT
921	4967+64.02	1077.95' RT
917	4968+22.00	1062.52' RT
919	4968+79.98	1047.08' RT
924	4968+56.33	827.34' RT
112	4971+99.21	718.81' RT
113	4976+00.18	374.69' RT
114	4980+00.11	184.73' RT
916	4985+00.22	154.00' RT
2538	4993+14.42	154.00' RT
2539	5011+31.72	154.00' RT
944	5020+50.61	154.00' RT
2542	5047+54.71	154.00' RT
925	5073+31.65	154.00' RT
928	5076+71.71	974.78' RT
927	5077+03.60	966.29' RT
929	5077+35.49	957.79' RT
926	5076+41.78	154.00' RT
2544	5102+21.23	154.00' RT
2546	5113+92.97	154.00' RT
967	5129+57.49	154.00' RT
2548	5156+87.85	154.00' RT
930	5158+59.79	154.00' RT
128	5167+75.45	217.97' RT
2628	RADIUS PT.	**********
129	5174+48.70	457.21' RT
130	5176+76.79	617.36' RT
2630	RADIUS PT.	**********
131	5183+91.26	844.04' RT
984	5185+39.41	844.22' RT
983	5185+77.51	941.28' RT
982	5185+32.15	953.35' RT
981	5185+39.02	979.18' RT
980	5185+99.00	1204.61' RT
985	5186+95.63	1178.90' RT
977	5187+92.27	1153.18' RT
976	5187+32.30	927.76' RT
975	5187+25.43	901.92' RT
974	5186+80.03	914.00' RT
973	5186+64.96	812.32' RT
202	5195+05.27	357.52' RT
2631	RADIUS PT.	**********
203	5201+12.61	197.16' RT
932	5206+00.31	154.00' RT
2551	5211+54.51	154.00' RT
2668	5216+30.22	154.00' RT
2669	5238+88.54	154.00' RT
2555	5266+19.54	154.00' RT
2556	5293+53.03	154.00' RT
2560	5319+09.32	154.00' RT
2559	5320+88.14	154.00' RT
933	5346+00.22	154.00' RT
2002	5348+86.33	799.89' RT
2003	5350+13.92	1283.25' RT
2561	5351+10.61	1257.72' RT
2004	5352+07.30	1232.20' RT
2005	5350+61.97	681.65' RT
2006	5361+07.19	402.95' RT
2001	5360+39.78	154.00' RT
2564	5374+08.74	154.00' RT
2069	5401+48.93	154.00' RT

RIGHT SIDE CONT.

PT	STATION	OFFSET
2566	5421+60.77	154.00' RT
2567	5428+86.01	154.00' RT
2000	5438+01.00	154.00' RT
244	5445+00.88	210.01' RT
245	5450+00.75	470.02' RT
2023	5454+69.90	1066.88' RT
2022	5457+48.40	991.36' RT
2021	5458+26.91	1280.91' RT
2569	5459+23.42	1254.74' RT
2020	5460+19.94	1228.57' RT
2019	5459+41.43	939.02' RT
248	5464+00.85	415.19' RT
2016	5470+00.29	205.00' RT
2029	5483+77.24	205.00' RT
2017	5490+00.72	205.00' RT
2018	5490+00.72	154.00' RT
2030	5511+06.06	154.00' RT
11052	5511+91.87	467.45' RT
2032	5512+44.10	660.51' RT
2035	5520+37.15	660.51' RT
2678	5520+37.15	1000.00' RT
2679	5535+00.41	1000.00' RT
2036	5535+00.41	154.00' RT
2575	5538+41.37	154.00' RT
2578	5565+83.27	154.00' RT
2620	5593+23.97	154.00' RT
2582	5620+52.86	154.00' RT
2583	5625+35.13	154.00' RT
2047	5647+97.20	154.00' RT
2056	5673+29.95	154.00' RT
2054	5675+07.35	567.29' RT
2052	5676+65.18	1145.95' RT
2585	5678+00.25	1109.11' RT
2053	5679+35.31	1072.28' RT
2055	5677+77.48	493.58' RT
2058	5677+66.15	154.00' RT
2587	5702+66.39	154.00' RT
2589	5730+12.54	154.00' RT
2590	5732+20.46	154.00' RT
2622	5757+59.03	154.00' RT
2051	5760+00.33	154.00' RT
304	5768+00.33	240.01' RT
2485	5785+64.19	719.13' RT
2475	5785+94.49	799.44' RT
2474	5786+94.31	1186.79' RT
2670	5787+91.15	1161.83' RT
2473	5788+87.98	1136.87' RT
2476	5788+13.12	846.37' RT
323	5787+97.21	671.04' RT
324	5794+00.33	299.85' RT
2471	5797+00.21	199.47' RT
2470	5801+00.27	154.00' RT
2597	5812+45.56	154.00' RT
2600	5835+55.19	154.00' RT
2671	5839+89.96	154.00' RT
2472	5845+81.88	154.00' RT
2636	RADIUS PT.	**********
332	5855+91.56	198.83' RT
2603	5867+33.32	300.73' RT
333	5872+57.51	347.51' RT
2637	RADIUS PT.	**********
334	5893+12.41	347.63' RT
2624	5894+50.27	335.33' RT
2626	5894+50.88	335.28' RT

CALCULATED POINTS @ 1.00016 GAF CONT.

PT	NORTHING	EASTING
2642	881598.11241	485174.33176
2643	882229.36120	485685.96904
2650	888729.18909	532245.03273
2651	901374.65780	535529.92849
2652	896319.77925	536233.21007
2653	896389.81413	536304.32645
2654	896459.80700	536375.49267
2655	895589.95945	536297.42687
2656	895549.27399	536568.57130
2657	896766.01043	526015.46357
2658	895828.38127	541861.43506
2660	895822.96161	541861.40744
2663	888729.18908	532245.03277
2664	896205.87713	532606.89987
2672	884872.75335	481142.18657
2673	896571.38946	523362.73049
2674	884803.18696	483777.15961
2675	896263.06952	523361.25096
2676	881599.01588	483327.73258
2677	881593.84203	483796.92055
2701	891131.99661	508170.73250
2702	891420.08697	508061.79241
2703	896571.49088	525224.27442
2704	896263.49829	525222.13913
2705	894622.25269	522033.03184
2706	894558.37909	532599.79178
2707	888222.38756	499605.52642
2708	887934.29720	499714.46651
2709	894241.01512	515521.69271
2710	893952.92476	515630.63280
2711	896369.85115	533958.69518
2712	896005.91967	533891.95780
2725	896663.64919	529643.85424
2726	896665.79389	529353.10320
2727	896643.94632	529643.74255
7052	895963.96882	544508.37774
7053	895998.67910	539217.30783
7069	885433.12300	478507.83926
7070	888078.34238	499659.99646
7071	894096.96994	515576.16276
7072	896187.88541	533925.32649
7122	884001.80554	483768.39817
7123	884150.36051	489116.64539
7130	884705.29182	481141.08627
7131	884228.89570	482864.65720
7132	883759.09489	486433.67047
7133	884153.42602	489127.99028
7134	885084.19843	491742.02966
7135	886085.78977	494390.72230
7137	886736.84756	496112.43440
7138	887085.49241	497034.42027
7140	889073.11428	502290.65516
7141	889396.44611	503145.70112
7142	890067.12529	504919.30172
7143	891074.86313	507584.24864
7144	892088.49274	510264.77626
7145	892091.06315	510271.57368
7146	893093.74142	512923.14067
7147	894637.67461	517006.04780
7148	895099.42576	518227.14148
7149	896038.52891	520873.87641
7150	896417.23170	523361.99074
7151	896412.01845	526013.08430
7152	896393.70821	528654.13076
7153	896375.43936	531289.20878
7155	896008.96920	536570.83021
7157	895988.39497	541862.25058
7161	885433.25661	478507.35587
7162	896417.49462	525223.20678

CALCULATED POINTS @ 1.00016 GAF CONT.

PT	NORTHING	EASTING
10001	883172.50905	486686.59706
10002	884169.29390	483080.29273
10003	895214.30928	486133.14212
10004	884495.89248	490186.26380
10005	896441.39423	521775.95608
10006	895686.12678	519778.66314
10007	884967.70998	523831.78482
10008	896426.59050	523911.22863
10009	896363.81459	532965.95173
10010	896368.44549	532297.99549
10011	888729.19181	532245.03295
10012	896243.33154	533622.96834
10013	896015.60257	534864.81710
10014	896107.55033	534363.40873
10015	901743.15512	535396.86027
10016	896013.62048	535374.58255
10017	895985.88235	542508.46213
10048	896069.58348	534869.83149
10049	896160.66465	534373.14878
10050	896067.62007	535374.79251
10052	895961.62165	534859.80271
10053	896054.43600	534353.66868
10054	895959.62089	535374.37258
10055	891276.04179	508116.26246
10060	881596.14356	483602.76421
10061	884040.50058	483591.83276
20529	881594.97998	483741.92998
20532	884153.73998	489116.54999
20533	886787.24000	489126.90000
20535	886820.67996	486443.88997
20537	886844.50000	483799.21002
20539	886873.09002	481154.76998
20541	886900.81997	478510.87999
20543	881649.73002	478499.14998
20545	884274.60004	478504.11997
20571	881514.34484	489108.59978

CHANGE ORDER REVISIONS

C.O. NO.	DATE	BY	DESCRIPTION OF REVISIONS

DRAWING NO.	D-07-T-976
SURVEY	JUNE 2007
DRAWN/DATE	MILONE 03/08
ADOT REVIEW	DON CASDORPH

AZTEC 4561 E. McDowell Road Phoenix, AZ 85008-4505 Tel (602) 454-0402 Fax (602) 454-0403 www.aztec.us

ARIZONA DEPARTMENT OF TRANSPORTATION
INTERMODAL TRANSPORTATION DIVISION
RIGHT OF WAY PLANS SECTION

HIGHWAY NAME: EHRENBERG - PHOENIX

FEDERAL AID NO.: UNASSIGNED

PROJECT NO.: 010 MA 094 H6877 01R

ROUTE NO.: I-10

LOCATION: Tonopah T.I. - S.R. 303L

REGISTERED LAND SURVEYOR CERTIFICATE NO. 62014 JOSEPH R. DAVIS 12/31/08 ARIZONA U.S.A. Expires 03/31/2011

SHEET RS-57

Ø10RWØ94_RS57.DGN

RESULTS OF SURVEY

EXISTING RIGHT OF WAY LINE IN GAF 1.00016

THE FOLLOWING LIST OF POINTS REPRESENTS THE EXISTING RIGHT OF WAY LINE AS DETERMINED BY AN ANALYSIS OF MONUMENTATION FOUND DURING THE COURSE OF THIS SURVEY AND THE EXISTING DOCUMENTATION LISTED HEREIN. ALL STATIONS AND OFFSETS ARE FROM EXISTING RIGHT OF WAY CENTERLINE UNLESS OTHERWISE NOTED.

I-10 LEFT SIDE

PT	STATION	OFFSET
2623	5891+79.84	653.03' LT
2635	RADIUS PT.	**********
2625	5891+80.11	653.01' LT
2635	RADIUS PT.	**********
362	5899+02.37	537.45' LT
361	5906+18.41	364.65' LT
2639	5923+88.16	**********
2672	5920+47.45	161.70' LT
2639	5923+88.16	**********
2448	5923+87.17	154.00' LT
2465	5925+99.95	154.00' LT
26726	5931+99.99	205.24' LT
26725	5936+00.02	325.26' LT
26724	5945+00.11	770.32' LT
2674	5946+42.89	784.79' LT
26723	5958+00.25	840.32' LT
26722	5961+16.56	653.14' LT
2514	5965+32.33	424.65' LT
26721	5968+05.72	260.89' LT
26720	5971+00.37	180.25' LT
2457	5975+00.28	154.00' LT
10003	RADIUS PT.	**********
2456	5983+49.81	154.00' LT
2515	5983+49.82	364.88' LT
26717	5983+49.82	504.24' LT
26716	5984+51.19	504.24' LT
2516	5984+51.19	353.27' LT
2455	5984+51.18	154.00' LT
10003	RADIUS PT.	**********
2454	5991+77.89	154.00' LT
2517	5991+77.90	243.49' LT
26713	5991+77.90	454.21' LT
26712	5992+79.27	454.21' LT
2518	5992+79.26	224.40' LT
2453	5992+79.26	154.00' LT
10003	RADIUS PT.	**********
2507	5996+16.56	154.00' LT
10003	RADIUS PT.	**********
2452	5998+14.95	154.00' LT
26709	5998+14.97	554.19' LT
26708	5999+16.34	554.19' LT
2451	5999+16.32	154.00' LT
10003	RADIUS PT.	**********
2450	6002+54.13	154.00' LT
2449	6003+43.66	462.83' LT
26706	6030+99.68	504.29' LT
2509	6031+84.44	488.89' LT
26705	6036+49.73	404.34' LT
2441	6040+20.91	154.00' LT
2410	6044+72.51	154.00' LT
2438	6046+86.68	714.47' LT
2439	6048+73.51	643.08' LT
2508	6047+03.36	197.82' LT
2432	6053+60.04	386.15' LT
2433	6058+66.46	375.12' LT
2435	6059+59.54	617.89' LT
2434	6060+52.77	581.72' LT
11061	6060+64.59	612.53' LT
2405	6072+98.26	141.96' LT
2406	6073+02.84	154.00' LT
2396	6087+14.33	154.00' LT
2707	6114+63.16 BK	154.00' LT
2707	6114+60.76 AHD	154.00' LT
2363	6115+17.03	154.00' LT
2524	6143+29.43	154.00' LT
2345	6144+00.29	154.00' LT
2346	6144+00.29	174.50' LT
2522	6146+97.72	180.46' LT
416	6156+74.89	200.06' LT
415	6160+84.75	225.06' LT
2344	6164+95.57	280.14' LT
413	6164+91.39	304.79' LT
2347	6171+44.55	415.51' LT
2348	6172+41.41	681.19' LT
2389	6173+21.27	652.08' LT
2349	6174+48.10	605.84' LT
2350	6173+52.89	344.69' LT
452	6177+65.61	290.09' LT
450	6182+56.39	239.93' LT
2184	6194+50.91	154.00' LT
2526	6199+90.15	154.00' LT

I-10 LEFT SIDE CONT.

PT	STATION	OFFSET
2702	6205+01.43 BK	154.00' LT
2702	6205+00.00 AHD	154.00' LT
2386	6223+89.93	154.00' LT
2387	6228+61.59	154.00' LT
2383	6256+99.31	154.00' LT
2310	6262+01.70	154.00' LT
2309	6262+01.70	229.00' LT
2308	6263+01.70	229.00' LT
2307	6263+01.70	154.00' LT
2292	6267+76.70	154.00' LT
2291	6267+76.70	354.00' LT
2290	6269+01.70	354.00' LT
2289	6269+01.70	154.00' LT
2709	6284+75.45 BK	154.00' LT
2709	6284+74.03 AHD	154.00' LT
2381	6285+33.97	154.00' LT
2532	6295+96.59	154.00' LT
2183	6307+00.25	154.00' LT
472	6315+00.28	754.27' LT
2376	6316+00.09	754.27' LT
471	6319+00.59	754.25' LT
2182	6327+00.76	154.00' LT
2355	6332+50.24	215.75' LT
469	6336+00.45	340.20' LT
468	6338+36.91	397.03' LT
467	6340+40.40	410.13' LT
466	6340+72.72	434.92' LT
2187	6341+81.77	736.56' LT
2608	6342+97.48	704.63' LT
2188	6344+10.11	674.89' LT
503	6343+75.40	418.65' LT
499	6343+94.27	388.04' LT
498	6350+38.57	200.98' LT
2357	6356+65.57	154.00' LT
10007	RADIUS PT.	**********
2673	6366+46.78	154.00' LT
10007	RADIUS PT.	**********
2172	6371+89.18 BK	154.00' LT
2172	6371+87.99 AHD	154.00' LT
2703	6385+00.00	154.00' LT
2534	6392+89.86	154.00' LT
2171	6406+00.46	154.00' LT
2140	6418+30.77	310.78' LT
2166	6418+30.46	724.75' LT
2167	6419+30.46	724.09' LT
2168	6419+30.43	758.97' LT
2169	6419+95.43	759.02' LT
2141	6419+95.77	320.05' LT
2726	6426+28.08	276.93' LT
2725	6429+18.84	276.80' LT
2727	6429+18.86	257.09' LT
2144	6442+36.45	167.23' LT
2138	6445+25.80	167.16' LT
2136	6445+25.81	158.81' LT
2618	6445+65.81	158.63' LT
2204	6448+70.24	157.23' LT
2203	6448+70.35	182.23' LT
2202	6451+99.93	180.72' LT
2201	6451+99.20	487.92' LT
2200	6452+24.20	487.66' LT
2197	6452+23.93	605.60' LT
2198	6453+49.54	605.90' LT
2199	6453+50.35	155.90' LT
2135	6455+74.96	154.00' LT
2130	6458+77.74	163.76' LT
2154	6458+78.15	154.00' LT
2650	RADIUS PT.	**********
2131	6464+01.19	154.00' LT
521	6466+51.26	169.68' LT
2129	6469+05.92	185.00' LT
2121	6471+81.72	185.00' LT
2711	6472+14.91 BK	185.00' LT
2711	6472+13.85 AHD	185.00' LT
2120	6475+90.62	185.00' LT
620	6477+56.35	250.99' LT
621	6477+61.83	391.31' LT
2651	RADIUS PT.	**********
622	6484+84.38	368.46' LT
2127	6485+14.97	621.96' LT
2126	6489+46.48	623.05' LT
624	6489+45.89	360.83' LT

I-10 LEFT SIDE CONT.

PT	STATION	OFFSET
625	6495+33.80	359.49' LT
2652	RADIUS PT.	**********
626	6495+66.79	346.83' LT
2653	RADIUS PT.	**********
627	6496+37.70	417.08' LT
2654	RADIUS PT.	**********
628	6496+25.27	450.21' LT
629	6496+25.48	560.37' LT
2125	6498+72.93	560.02' LT
2124	6499+02.93	559.97' LT
2112	6499+02.54	184.00' LT
2113	6510+00.01	184.00' LT
2114	6514+00.09	212.84' LT
2116	6524+64.27	391.92' LT
2115	6524+64.05	184.12' LT
2088	6525+19.05	184.06' LT
2096	6525+74.05	184.00' LT
2094	6525+74.02	154.00' LT
2502	6551+64.00	154.00' LT
2093	6553+00.61	154.00' LT
2084	6565+50.93	170.01' LT
2085	6577+53.25	345.26' LT
2086	6577+51.81	620.26' LT
2092	6578+06.81	620.54' LT

S.R. 85 LEFT SIDE

PT	STATION	OFFSET
2676	7535+70.96	275.02' LT
26690	7535+71.22	275.02' LT
26697	7548+60.07	301.91' LT
2641	RADIUS PT.	**********

I-10 RIGHT SIDE

PT	STATION	OFFSET
2624	5894+50.28	335.36' RT
2626	5894+50.89	335.31' RT
2467	5909+78.65	198.98' RT
2640	RADIUS PT.	**********
2447	5919+88.52	154.00' RT
2520	5921+32.48	154.00' RT
2464	5924+99.95	154.00' RT
26694	5930+39.99	189.80' RT
2521	5931+20.26	201.26' RT
26695	5936+00.04	269.78' RT
26696	5937+86.08	319.44' RT
2641	RADIUS PT.	**********
26697	5945+99.87	1189.67' RT
26690	5948+64.49	2441.91' RT
2676	5948+64.54	2442.16' RT
11242	5952+01.61	2368.76' RT
2677	5952+46.52	2360.22' RT
26732	5952+28.22	2223.90' RT
2642	RADIUS PT.	**********
20732	5954+60.20	1313.29' RT
26698	5959+23.47	681.91' RT
2643	RADIUS PT.	**********
26699	5967+49.14	252.11' RT
2513	5974+88.48	177.04' RT
2458	5979+91.67	154.00' RT
10003	RADIUS PT.	**********
2512	6001+70.01	154.00' RT
10003	RADIUS PT.	**********
2511	6007+28.65	154.00' RT
10003	RADIUS PT.	**********
2442	6013+35.86 BK	154.00' RT
2442	6013+34.70 AHD	154.00' RT
2510	6029+39.26	154.00' RT
2409	6043+54.82	154.00' RT
2437	6043+32.77	211.69' RT
2436	6049+84.35	250.80' RT
2431	6055+72.18	476.19' RT
2430	6055+34.95	573.29' RT
2606	6056+00.31	598.35' RT
2429	6056+46.99	616.25' RT
2428	6056+84.23	519.15' RT
2427	6059+60.70	625.15' RT
2425	6065+37.67	286.85' RT
2424	6068+69.65	211.10' RT
398	6068+70.64	251.09' RT
400	6071+31.77	245.82' RT
2423	6071+29.48	205.88' RT
2403	6078+09.27	192.42' RT
2401	6082+22.38	264.05' RT
2395	6085+14.01	375.29' RT
2393	6086+75.65	436.96' RT
2400	6086+93.47	390.24' RT
2392	6087+11.29	343.52' RT
2394	6085+49.62	281.85' RT
2391	6083+93.92	222.46' RT
2390	6083+93.92	154.00' RT
2397	6085+97.93	154.00' RT
2364	6114+06.89	154.00' RT
2708	6114+63.16 BK	154.00' RT
2708	6114+60.76 AHD	154.00' RT
2523	6142+17.02	154.00' RT
2365	6148+30.25	154.00' RT
2525	6157+86.33	220.76' RT
2366	6159+90.26	235.00' RT
2367	6163+85.26	275.00' RT
2368	6168+53.80	338.17' RT
2528	6167+65.09	581.50' RT
2352	6167+49.78	623.50' RT
2388	6168+43.73	657.74' RT
2351	6169+37.68	691.99' RT

I-10 RIGHT SIDE CONT.

PT	STATION	OFFSET
2529	6169+52.70	650.79' RT
2353	6170+49.57	385.10' RT
427	6171+93.73	360.35' RT
428	6174+22.93	360.40' RT
429	6182+39.21	211.82' RT
2372	6184+80.37	199.61' RT
2371	6198+00.38	160.05' RT
2370	6198+00.38	154.00' RT
2527	6198+75.15	154.00' RT
2701	6205+01.43 BK	154.00' RT
2701	6205+00.00 AHD	154.00' RT
2385	6227+37.89	154.00' RT
2341	6231+99.74	154.00' RT
2384	6255+78.84	154.00' RT
2382	6284+15.67	154.00' RT
2710	6284+75.45 BK	154.00' RT
2710	6284+74.03 AHD	154.00' RT
2533	6304+08.88	154.00' RT
2377	6312+48.62	154.00' RT
2362	6328+00.14	154.00' RT
460	6332+23.38	213.57' RT
2361	6333+40.39	270.23' RT
459	6337+87.31	411.09' RT
2191	6338+04.74	441.74' RT
2189	6337+42.97	635.71' RT
2607	6339+19.92	685.40' RT
2190	6340+81.99	728.29' RT
2192	6341+50.85	487.80' RT
483	6341+83.05	457.60' RT
484	6350+32.13	221.32' RT
2358	6355+62.51	166.09' RT
2359	6357+50.36	154.00' RT
10007	RADIUS PT.	**********
2675	6366+32.66	154.00' RT
10007	RADIUS PT.	**********
2173	6371+89.18 BK	154.00' RT
2173	6371+87.99 AHD	154.00' RT
2704	6385+00.00	154.00' RT
2535	6392+89.93	154.00' RT
2170	6403+99.90	154.00' RT
2143	6418+31.23	290.00' RT
2165	6418+31.61	801.77' RT
2373	6419+31.61	801.69' RT
2164	6419+71.61	801.66' RT
2142	6419+71.38	488.39' RT
493	6419+96.32	330.42' RT
2146	6426+00.51	270.52' RT
2145	6434+13.58	160.09' RT
2139	6445+26.49	159.92' RT
2137	6445+26.47	153.73' RT
2536	6445+66.47	153.74' RT
2178	6455+55.30	153.99' RT
2177	6455+56.17	486.53' RT
2151	6459+06.77	479.64' RT
2664	6458+91.45	154.00' RT
2663	RADIUS PT.	**********
2134	6465+00.54	154.00' RT
2133	6469+06.15	185.00' RT
2712	6472+14.91 BK	185.00' RT
2712	6472+13.85 AHD	185.00' RT
2122	6472+47.05	185.00' RT
2123	6476+59.24	185.00' RT
613	6479+00.49	174.91' RT
605	6482+97.99	153.87' RT
606	6483+12.40	403.98' RT
607	6488+47.10	392.97' RT
2117	6488+47.38	154.00' RT
2118	6497+27.74	154.00' RT
611	6495+85.24	308.83' RT
609	6495+68.31	381.88' RT

I-10 RIGHT SIDE CONT.

PT	STATION	OFFSET
2655	RADIUS PT.	**********
610	6496+47.24	402.10' RT
2111	6498+72.02	330.23' RT
2103	6498+71.94	409.70' RT
2656	RADIUS PT.	**********
2102	6499+21.88	459.08' RT
2101	6501+94.66	455.71' RT
2097	6501+32.71	154.21' RT
2098	6511+41.05	156.76' RT
2099	6520+41.89	320.09' RT
2100	6520+41.89	159.03' RT
2073	6525+18.69	160.24' RT
2658	6551+63.62	160.02' RT
2095	6562+53.56	156.79' RT
2089	6577+56.88	345.67' RT
2090	6577+58.33	620.66' RT
2091	6578+13.33	620.37' RT

S.R. 85 RIGHT SIDE

PT	STATION	OFFSET
11242	7535+64.78	139.31' RT
2677	7535+63.69	194.14' RT
20732	7545+55.62	610.67' RT
2642	RADIUS PT.	**********
26732	7537+01.75	196.27' RT
26698	7551+13.08	1194.89' RT
2643	RADIUS PT.	**********

010RW094_RS58.DGN

CHANGE ORDER REVISIONS

C.O. NO.	DATE	BY	DESCRIPTION OF REVISIONS

DRAWING NO.	D-07-T-976
SURVEY	JUNE 2007
DRAWN/DATE	MILONE 03/08
ADOT REVIEW	DON CASDORPH

AZTEC 4561 E. McDowell Road Phoenix, AZ. 85008-4505 Tel (602) 454-0402 Fax (602) 454-0403 www.aztec.us

ARIZONA DEPARTMENT OF TRANSPORTATION
INTERMODAL TRANSPORTATION DIVISION
RIGHT OF WAY PLANS SECTION

HIGHWAY NAME: EHRENBERG - PHOENIX
FEDERAL AID NO.: UNASSIGNED
PROJECT NO.: 010 MA 094 H6877 01R
ROUTE NO.: I-10
LOCATION: Tonopah T.I. - S.R. 303L

REGISTERED LAND SURVEYOR CERTIFICATE NO. 42014 JOSEPH R. DAVIS 12/13/08 Expires 03/31/2011

SHEET RS-58

RESULTS OF SURVEY

PUBLIC INFORMATION USED IN PREPARATION OF SURVEY					
MARICOPA COUNTY RECORDER'S OFFICE					
SEC .	TWP.	RNG.	BOOK	PAGE	DESCRIPTION
1-36	1N. - 4N.	2W.	333	33	RESULTS OF SURVEY FOR ADOT
3	1N.	2W.	2007	256111	MILLER LAND SURVEY "EXHIBIT A"
3	1N.	2W.	144	1	QUINTANA ESTATES
3	1N.	2W.	316	40	RECORD OF SURVEY
3	1N.	2W.	227	44	CANADA VILLAGE
3	1N.	2W.	228	22	CANADA VILLAGE AMENDED
3	1N.	2W.	151	26	MARWEST ESTATES
3	1N.	2W.	677	40	A.L.T.A. SURVEY
3	1N.	2W.	783	29	RESULTS OF SURVEY LOT SPLIT
10	1N.	2W.	848	17	RECORD OF SURVEY MINOR LAND DIVISION
10	1N.	2W.	517	37	RESULTS OF SURVEY
10	1N.	2W.	503	44	LOT SPLIT
10	1N.	2W.	554	48	RESULTS OF SURVEY
10	1N.	2W.	204	10	RESULTS OF SURVEY
10	1N.	2W.	373	4	RESULTS OF SURVEY MAP
10	1N.	2W.	293	35	RESULTS OF SURVEY
10	1N.	2W.	476	5	CITRUS & JEFFERSON LOT SURVEY
10	1N.	2W.	524	5	RESULTS OF SURVEY
10	1N.	2W.	779	15	RESULTS OF SURVEY
10	1N.	2W.	812	18	RECORD OF SURVEY MINOR LAND DIVISION
11	1N.	2W.	799	46	CANYON TRAILS UNIT 4 WEST PARCEL A2
4	1N.	2W.	457	41	RESULTS OF SURVEY
4	1N.	2W.	648	9	MINOR LAND DIVISION
4	1N.	2W.	647	18	MINOR LAND DIVISION
4	1N.	2W.	140	36	ORANGEWOOD FARMS
4	1N.	2W.	70	6	WHITE TANK HOMES
4	1N.	2W.	2	25	RECORD OF SURVEY FOR ADOT
4	1N.	2W.	859	1	AMENDED RESULTS OF SURVEY
4	1N.	2W.	822	7	RESULTS OF SURVEY
4	1N.	2W.	2005	499796	RESULTS OF SURVEY & LOT SPLIT
4	1N.	2W.	885	8	RECORD OF SURVEY
4	1N.	2W.	535	26	FINAL PLAT E.D.C. ESTATES
4	1N.	2W.	93	44	HILL'S DESERT ESTATES
4	1N.	2W.	845	22	RECORD OF SURVEY
4	1N.	2W.	806	10	RESULTS OF SURVEY
6	1N.	2W.	489	37	SURVEY OF 193RD AVE - ACREAGE
9	1N.	2W.	820	13	VISTA DEL MONTANA PHASE 1A
9	1N.	2W.	230	31	RECORD OF SURVEY
9	1N.	2W.	219	38	RECORD OF SURVEY
5	1N.	2W.	407	20	RECORD OF SURVEY
8	1N.	2W.	821	8	MAP OF DEDICATION BLUE HORIZONS
8	1N.	2W.	821	50	FINAL PLAT BLUE HORIZONS PARCEL 3
8	1N.	2W.	823	1	FINAL PLAT BLUE HORIZONS PARCEL 2
8	1N.	2W.	219	41	RECORD OF SURVEY
8	1N.	2W.	822	1	FINAL PLAT BLUE HORIZONS PARCEL 1
6	1N.	2W.	612	39	MAP OF DEDICATION VERRADO PHASE 1
6	1N.	2W.	617	47	RECORD OF SURVEY
6	1N.	2W.	499	48	RESULTS OF SURVEY
3, 8, 9, 10 & 11	1N.	3W.	711	24	MAP OF DEDICATION SUNDANCE PHASE 2D
9, 10 & 11	1N.	3W.	727	37	MAP OF DEDICATION SUNDANCE PHASE 1D
11	1N.	3W.	737	37	SUNDANCE PARCEL 16
11	1N.	3W.	701	50	FINAL PLAT SUNDANCE PARCEL 23B
11	1N.	3W.	636	18	FINAL PLAT SUNDANCE PARCEL 20A
11	1N.	3W.	603	43	FINAL PLAT SUNDANCE PARCEL 18
11	1N.	3W.	600	37	FINAL PLAT SUNDANCE PARCEL 21
9, 10 & 11	1N.	3W.	590	38	MAP OF DEDICATION SUNDANCE PHASE 1
8, 9, 10 & 11	1N.	3W.	581	34	RESULTS OF SURVEY
3	1N.	3W.	138	23	PHOENIX SKYLINE WEST TWO
8	1N.	3W.	558	17	RECORD OF ALTA / ACSM SURVEY
8	1N.	3W.	568	5	RECORD OF ALTA / ACSM SURVEY
8	1N.	3W.	551	14	RECORD OF ALTA / ACSM SURVEY
8	1N.	3W.	624	32	RECORD OF ALTA / ACSM SURVEY
8	1N.	3W.	704	13	RESULTS OF SURVEY
8	1N.	3W.	750	41	RECORD OF LAND SURVEY & PROPERTY DIVISION
8	1N.	3W.	788	19	ALTA / ACSM LAND TITLE SURVEY
9	1N.	3W.	841	30	RECORD OF SURVEY
9	1N.	3W.	800	38	FINAL PLAT SUNDANCE TOWNE CENTER
9	1N.	3W.	737	22	FINAL PLAT SUNDANCE PARCEL 7
9	1N.	3W.	683	35	FINAL PLAT ACACIA CROSSING
9	1N.	3W.	611	23	FINAL PLAT SUNDANCE PARCEL 2
16	1N.	3W.	864	47	MINOR LAND DIVISION
16	1N.	3W.	714	34	FINAL PLAT WATSON / YUMA
10	1N.	3W.	596	21	FINAL PLAT SUNDANCE PARCEL 12
10	1N.	3W.	596	22	FINAL PLAT SUNDANCE PARCEL 28A
10	1N.	3W.	596	24	FINAL PLAT SUNDANCE PARCEL 13
10	1N.	3W.	596	26	FINAL PLAT SUNDANCE PARCEL 29
10	1N.	3W.	617	14	FINAL PLAT SUNDANCE PARCEL 14
10	1N.	3W.	617	15	FINAL PLAT SUNDANCE PARCEL 24
10	1N.	3W.	683	17	FINAL PLAT SUNDANCE PARCEL 15
10	1N.	3W.	683	20	FINAL PLAT SUNDANCE PARCEL 28B
10	1N.	3W.	71	43	FINAL PLAT SUNDANCE COVE
10	1N.	3W.	821	5	MINOR LAND DIVISION MAP FOR BUCKEYE OFFICE

PUBLIC INFORMATION USED IN PREPARATION OF SURVEY CONT.					
MARICOPA COUNTY RECORDER'S OFFICE					
SEC .	TWP.	RNG.	BOOK	PAGE	DESCRIPTION
10	1N.	3W.	890	44	RECORD OF SURVEY
15	1N.	3W.	603	14	FINAL PLAT SUNDANCE PARCEL 36
15	1N.	3W.	727	38	FINAL PLAT SUNDANCE PARCELS 32, 33 & 35
15	1N.	3W.	623	9	SUNDANCE PARCEL 37A
15	1N.	3W.	610	41	MAP OF DEDICATION SUNDANCE PHASE 2A
15	1N.	3W.	209	33	PHOENIX SKYLINE WEST THREE AMENDED
15	1N.	3W.	156	43	PHOENIX SKYLINE WEST THREE
17	1N.	3W.	174	5	BUCKEYE NORTH
17	1N.	3W.	65	22	SKELETON RIDGE RANCH
17	1N.	3W.	619	28	RECORD OF SURVEY
17	1N.	3W.	681	1	RESULTS OF SURVEY
17	1N.	3W.	711	26	RECORD OF SURVEY & MINOR LAND DIVISION
17	1N.	3W.	711	35	RECORD OF SURVEY
17	1N.	3W.	814	45	MINOR LAND DIVISION NEC MILLER RD. & DURANGO ST.
17	1N.	3W.	868	33	ALTA / ACSM LAND TITLE SURVEY
17	1N.	3W.	868	32	ALTA / ACSM LAND TITLE SURVEY
18	1N.	3W.	545	23	AMENDED FINAL PLAT MILLER COMMERCE CENTER
18	1N.	3W.	686	30	FINAL PLAT WESTPARK PARCEL 17N
18	1N.	3W.	750	28	MAP OF DEDICATION WESTPARK PHASE 2
18	1N.	3W.	702	11	FINAL PLAT WESTPARK PARCEL 3N
18	1N.	3W.	702	10	FINAL PLAT WESTPARK PARCEL 4N
19	1N.	3W.	886	15	RESULTS OF SURVEY
19 & 24	1N.	3W. - 4W.	803	46	FINAL PLAT WESTPARK PARCEL 18S
19 & 24	1N.	3W. - 4W.	750	29	FINAL PLAT WESTPARK PARCEL 14
19	1N.	3W.	686	28	FINAL PLAT WESTPARK PARCEL 16N
18 & 19	1N.	3W.	686	30	FINAL PLAT WESTPARK PARCEL 17N
19	1N.	3W.	686	29	FINAL PLAT WESTPARK PARCEL 16S
19	1N.	3W.	683	19	FINAL PLAT WESTPARK PARCEL 15N
19	1N.	3W.	683	21	FINAL PLAT WESTPARK PARCEL 2N
19	1N.	3W.	683	18	FINAL PLAT WESTPARK PARCEL 2S
19	1N.	3W.	691	45	FINAL PLAT WESTPARK PARCEL 1
19	1N.	3W.	689	5	FINAL PLAT WESTPARK PARCEL 15S
19	1N.	3W.	667	44	RESULTS OF SURVEY
19	1N.	3W.	483	35	REPORT OF SURVEY OF LOT LINE ADJUSTMENT
19	1N.	3W.	691	46	FINAL PLAT WESTPARK PARCEL 17S
19	1N.	3W.	403	37	NORTHWOOD PARK ESTATES UNIT 2
19	1N.	3W.	360	12	NORTHWOOD PARK ESTATES UNIT 1
7	1N.	3W.	317	22	ALTA / ACSM LAND TITLE SURVEY
7	1N.	3W.	471	31	HIEBERT PROPERTY MINOR LOT SPLIT
7	1N.	3W.	755	19	RECORD OF SURVEY
7	1N.	3W.	831	1	RESULTS OF SURVEY
1	1N.	5W.	555	11	RECORD OF SURVEY
1	1N.	5W.	133	4	WEST PHOENIX ESTATES UNIT TEN
1	1N.	5W.	782	32	ALTA / ACSM LAND TITLE SURVEY
4	1N.	5W.	715	26	RESULTS OF SURVEY
4	1N.	5W.	678	44	LAND DIVISION SURVEY
4	1N.	5W.	582	29	SURVEY
9	1N.	5W.	555	38	RECORD OF SURVEY
9	1N.	5W.	715	10	RESULTS OF SURVEY
9	1N.	5W.	806	15	RECORD OF SURVEY
9	1N.	5W.	823	19	RESULTS OF SURVEY & LOT SPLIT
9	1N.	5W.	876	7	LAND DIVISION SURVEY
9	1N.	5W.	884	18	LAND DIVISION SURVEY
5	1N.	5W.	475	34	RESULTS OF SURVEY
5	1N.	5W.	489	1	RESULTS OF SURVEY
5	1N.	5W.	810	8	RECORD OF SURVEY
6	1N.	5W.	671	37	RECORD OF SURVEY
6	1N.	5W.	881	46	RECORD OF SURVEY MINOR LAND DIVISION
12	1N.	5W.	593	35	LAND DIVISION SURVEY
6, 7 & 21, 28-33	1N. - 2N.	6W.	757	12	SIERRA NEGRA RESULTS OF SURVEY
3 & 34	1N. - 2N.	5W.	667	47	RESULTS OF SURVEY
35	2N.	5W.	835	22	MAP OF DEDICATION TARTESSO UNIT 5
31	2N.	5W.	660	35	ALTA / ACSM LAND TITLE SURVEY
26	2N.	6W.	562	7	LAND DIVISION SURVEY
26	2N.	6W.	612	40	RECORD OF SURVEY
26	2N.	6W.	790	49	LAND DIVISION SURVEY
26	2N.	6W.	851	30	LOT COMBINE & MINOR LAND DIVISION
22	2N.	6W.	736	32	RECORD OF LAND SURVEY & PROPERTY DIVISION
22	2N.	6W.	881	14	RECORD OF SURVEY
27	2N.	6W.	451	35	RESULTS OF SURVEY
27	2N.	6W.	460	4	SURVEY
27	2N.	6W.	546	45	LAND DIVISION SURVEY

010RW094_RS59.DGN

CHANGE ORDER REVISIONS			
C.O. NO.	DATE	BY	DESCRIPTION OF REVISIONS

DRAWING NO.	D-07-T-976
SURVEY	JUNE 2007
DRAWN/DATE	MILONE 03/08
ADOT REVIEW	DON CASDORPH

AZTEC 4561 E. McDowell Road Phoenix, AZ 85008-4591 Tel (602) 454-0402 Fax (602) 454-0403 www.aztecaz.com

ROUTE NO.: I-10

LOCATION: Tonopah T.I. - S.R. 303L

ARIZONA DEPARTMENT OF TRANSPORTATION
INTERMODAL TRANSPORTATION DIVISION
RIGHT OF WAY PLANS SECTION

HIGHWAY NAME: EHRENBERG - PHOENIX

FEDERAL AID NO.: UNASSIGNED

PROJECT NO.: 010 MA 094 H6877 01R

REGISTERED LAND SURVEYOR — CERTIFICATE NO. 42014 — JOSEPH R. DAVIS — 12/13/08 — ARIZONA U.S.A. — Expires 03/31/2011

SHEET RS-59

RESULTS OF SURVEY

PUBLIC INFORMATION USED IN PREPARATION OF SURVEY CONT.

MARICOPA COUNTY RECORDER'S OFFICE

SEC .	TWP.	RNG.	BOOK	PAGE	DESCRIPTION
27	2N.	6W.	572	49	SURVEY
27	2N.	6W.	598	43	RECORD OF SURVEY
27	2N.	6W.	619	14	RECORD OF SURVEY
27	2N.	6W.	612	26	RECORD OF SURVEY
27	2N.	6W.	706	2	LAND DIVISION SURVEY
27	2N.	6W.	741	42	RESULTS OF SURVEY LOT SPLIT
27	2N.	6W.	765	18	RESULTS OF SURVEY
27	2N.	6W.	779	37	MINOR LAND DIVISION
33	2N.	6W.	689	3	RESULTS OF SURVEY
21	2N.	6W.	650	17	RESULTS OF SURVEY
28	2N.	6W.	770	11	RESULTS OF SURVEY
29	2N.	6W.	132	47	WEST PHOENIX ESTATES UNIT 7
30	2N.	6W.	800	18	RESULTS OF SURVEY
30	2N.	6W.	877	23	AMENDED RESULTS OF SURVEY
30	2N.	6W.	844	34	MINOR LAND DIVISION
30	2N.	6W.	844	33	MINOR LAND DIVISION
30	2N.	6W.	770	49	RESULTS OF SURVEY & LOT SPLIT
33	2N.	6W.	617	32	RESULTS OF SURVEY
33	2N.	6W.	625	14	RESULTS OF SURVEY
33	2N.	6W.	689	3	RESULTS OF SURVEY
26	2N.	6W.	562	7	LAND DIVISION SURVEY
26	2N.	6W.	574	10	LAND DIVISION SURVEY
26	2N.	6W.	587	9	RECORD OF SURVEY
26	2N.	6W.	612	40	RECORD OF SURVEY
26	2N.	6W.	851	30	LOT COMBINE & MINOR LAND DIVISION
25	2N.	6W.	652	3	RESULTS OF SURVEY LOT SPLIT
23	2N.	7W.	516	34	RECORD OF LAND SURVEY & PROPERTY DIVISION
23	2N.	7W.	423	32	RESULTS OF SURVEY
23	2N.	7W.	806	11	RESULTS OF SURVEY
23	2N.	7W.	727	47	ALTA / ACSM LAND TITLE SURVEY
22	2N.	7W.	656	49	RESULTS OF SURVEY
22	2N.	7W.	679	25	RESULTS OF SURVEY
22	2N.	7W.	875	33	RESULTS OF SURVEY & MINOR DIVISION
26	2N.	7W.	646	20	RESULTS OF SURVEY
26	2N.	7W.	782	39	LOT LINE ADJUSTMENT
24	2N.	7W.	881	48	RECORD OF SURVEY
24	2N.	7W.	827	18	ALTA / ACSM LAND TITLE SURVEY
13	2N.	7W.	818	36	MINOR LAND DIVISION
26	2N.	7W.	646	20	RESULTS OF SURVEY
25	2N.	7W.	770	10	RESULTS OF SURVEY
24 & 25	2N.	7W.	881	48	RECORD OF SURVEY

MARICOPA COUNTY D.O.T. PLAT INDEX UNRECORDED PLATS

SEC .	TWP.	RNG.	INDEX NUMBER	DESCRIPTION
6	1N.	2W.	33532-1	ALTA / ACSM LAND TITLE SURVEY
3, 8, 9, 10 & 11	1N.	3W.	33537-1	ALTA / ACSM LAND TITLE SURVEY
3	1N.	3W.	33552-1	BOUNDARY SURVEY
7, 8, 9, 17 & 18	1N.	3W.	33555-1	MAP SHOWING RESULTS OF SURVEY
10	1N.	3W.	33553-1	BOUNDARY SURVEY
17	1N.	3W.	33528-1	BOUNDARY SURVEY ANDY ANDERSON PROPERTY
17	1N.	3W.	33529-1	ALTA / ACSM LAND TITLE SURVEY
18, 19 & 13, 23, 24	1N.	3W. - 4W.	33536-1	ALTA / ACSM LAND TITLE SURVEY
13 & 14	1N.	4W.	35108-1	RESULTS OF SURVEY
19	1N.	3W.	33551-2	APS SURVEY NOTES
1-36	1N. - 2N.	2W. - 4W.	33881-1	161 KV. TRANSMISSION LINE DAVIS - PHOENIX
1-36	1N. - 2N.	2W. - 4W.	33880-1	345 KV. TRANSMISSION LINE MEAD - LIBERTY OWNERSHIP MAP

UNRECORDED PLAT RECEIVED FROM A.P.S.

SEC .	TWP.	RNG.	INDEX NUMBER	DESCRIPTION
4	1N.	2W.	8248	APS NW 1/4 T. 1N. R. 2W.

PUBLIC INFORMATION USED IN PREPARATION OF SURVEY CONT.

ADOT RIGHT OF WAY PLANS

PROJECT NO.	DWG NO.	ADOT TRACS NO.	DESCRIPTION
I-10-2 (12) 91	D-7-T-689		EHRENBERG - PHOENIX HIGHWAY TONOPAH - EAST & WEST SEC.
I-10-2 (15) 101	D-7-T-697		EHRENBERG - PHOENIX HIGHWAY TONOPAH - BUCKEYE SEC.
I-10-2 (52)	D-7-T-725		EHRENBERG - PHOENIX HIGHWAY BUCKEYE WATERSHED SEC.
I-010-B-801	D-7-T-944	010 MA 120 H5449 01R	EHRENBERG - PHOENIX HIGHWAY VERRADO WAY T. I.
I-010-B-700	D-7-T-945	010 MA 116 H5549 01R	EHRENBERG - PHOENIX HIGHWAY WATSON ROAD T. I.
I-10-2 (27)	D-7-T-714		EHRENBERG - PHOENIX HIGHWAY BUCKEYE - CEMETARY ROAD SEC.
I-10-2-703	D-7-T-767		EHRENBERG - PHOENIX HIGHWAY WINTERSBURG ROAD T. I.
I-01-2 (30) 116	D-7-T-699		EHRENBERG - PHOENIX HIGHWAY CEMETARY ROAD - PERRYVILLE ROAD SEC.
I-10-2 (33)	D-7-T-748		EHRENBERG - PHOENIX HIGHWAY PERRYVILLE ROAD - BULLARD AVE. SEC.
I-10-2-911	D-7-T-808		EHRENBERG - PHOENIX HIGHWAY HASSAYAMPA RIVER BRIDGE NO. 1646
F-023-1-803	D-7-T-727		GILA BEND - BUCKEYE HIGHWAY BASELINE ROAD - I-10 JUNCTION
S-085-B-702	D-7-T-941	085 MA 147 H5675 03R	GILA BEND - BUCKEYE HIGHWAY GILA RIVER - I-10 JUNCTION

ADOT ASBUILTS PLANS

PROJECT NO.	DWG NO.	ADOT TRACS NO.	DESCRIPTION
I-010-B-501		010 MA 119	EHRENBERG - PHOENIX HIGHWAY I-10 - VERRADO WAY INTERCHANGE ASBUILT
I-10-2 (34)			EHRENBERG - PHOENIX HIGHWAY PERRYVILLE ROAD - BULLARD AVE. SEC. ASBUILT
I-01-2 (43)			EHRENBERG - PHOENIX HIGHWAY OGLESBY ROAD - PERRYVILLE ROAD ASBUILT
I-10-2 (31)			EHRENBERG - PHOENIX HIGHWAY CEMETARY ROAD - PERRYVILLE ROAD ASBUILT
I-010-B 502		010 MA 116	EHRENBERG - PHOENIX HIGHWAY WATSON ROAD T. I. ASBUILT
I-10-2 (64)			EHRENBERG - PHOENIX HIGHWAY OGLESBY ROAD T. I. - CEMETARY ROAD ASBUILT
I-10-2 (28)			EHRENBERG - PHOENIX HIGHWAY OGLESBY ROAD T. I. - CEMETARY ROAD ASBUILT
I-10-2 (61)			EHRENBERG - PHOENIX HIGHWAY HASSAYAMPA RIVER - OGLESBY ROAD ASBUILT
I-10-2 (13)			EHRENBERG - PHOENIX HIGHWAY TONOPAH EAST & WEST ASBUILT
I-10-2 (16)			EHRENBERG - PHOENIX HIGHWAY TONOPAH - HASSAYAMPA RIVER ASBUILT
IM-010-B-(006) A		010 MA 113	EHRENBERG - PHOENIX HIGHWAY OGLESBY ROAD - PERRYVILLE ROAD (WB) ASBUILT
F-023-1-505			GILA BEND - BUCKEYE HIGHWAY U.S. 80 - OGLESBY T. I. ASBUILT

MARICOPA COUNTY GEODETIC DENSIFICATION AND CADASTRAL SURVEYS (G.D.A.C.S.)

TWP.	RNG.	BK.	PG.	MCDOT PROJ. NO.	DESCRIPTION	DATE
1N.	2W.	638	33	40069012	RECORD OF SURVEY PLSS SUBDIVISION	02/2003
2N.	2W.	652	22	40069012	RECORD OF SURVEY PLSS SUBDIVISION	04/2003
1N.	3W.	638	32	40069012	RECORD OF SURVEY PLSS SUBDIVISION	02/2003
1N.	4W.	579	38	40069012	RECORD OF SURVEY PLSS SUBDIVISION	10/2001
1N.	5W.	656	43	40069012	RECORD OF SURVEY PLSS SUBDIVISION	03/2003
2N.	5W.	662	13	40069012	RECORD OF SURVEY PLSS SUBDIVISION	03/2003
1N.	6W.	703	03	40069012	RECORD OF SURVEY PLSS SUBDIVISION	04/2004
2N.	6W.	703	04	40069012	RECORD OF SURVEY PLSS SUBDIVISION	02/2004
2N.	7W.	752	23	40069012	RECORD OF SURVEY PLSS SUBDIVISION	03/2005

G.L.O. & B.L.M. PLATS

PLAT NO.	TWP.	RNG.	DESCRIPTION	DATE
2626	1N.	2W.	PLAT OF RESURVEY OF TOWNSHIP	07/1908
2627	1N.	2W.	ORIGINAL PLAT OF TOWNSHIP	04/1883
2628	1N.	3W.	ORIGINAL PLAT OF TOWNSHIP	04/1883
2629	1N.	4W.	ORIGINAL PLAT OF TOWNSHIP	04/1883
2630	1N.	5W.	ORIGINAL PLAT OF TOWNSHIP	04/1919
2653	2N.	5W.	ORIGINAL PLAT OF TOWNSHIP	06/1919
2654	2N.	6W.	ORIGINAL PLAT OF TOWNSHIP	07/1916
2655	2N.	7W.	ORIGINAL PLAT OF TOWNSHIP	07/1916

010RW094_RS60.DGN

CHANGE ORDER REVISIONS

C.O. NO.	DATE	BY	DESCRIPTION OF REVISIONS

DRAWING NO.	D-07-T-976
SURVEY	JUNE 2007
DRAWN/DATE	MILONE 03/08
ADOT REVIEW	DON CASDORPH

AZTEC 4561 E. McDowell Road Phoenix, AZ 85008-4505 Tel (602) 454-0402 Fax (602) 454-0403 www.aztecus

ARIZONA DEPARTMENT OF TRANSPORTATION
INTERMODAL TRANSPORTATION DIVISION
RIGHT OF WAY PLANS SECTION

HIGHWAY NAME: EHRENBERG - PHOENIX
FEDERAL AID NO.: UNASSIGNED
PROJECT NO.: 010 MA 094 H6877 01R
ROUTE NO.: I-10
LOCATION: Tonopah T.I. - S.R. 303L

REGISTERED LAND SURVEYOR CERTIFICATE NO. 42014 JOSEPH R. DAVIS 12/13/08 Signed Expires 03/31/2011

SHEET RS-60