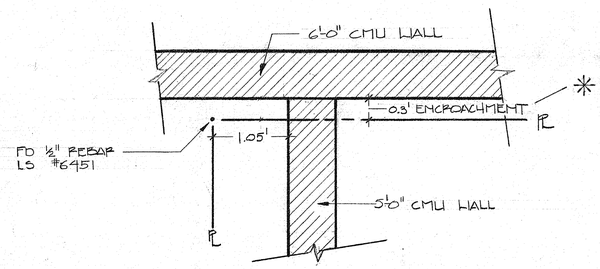

DETAIL - NW PROPERTY CORNER
1" = 1'-0"

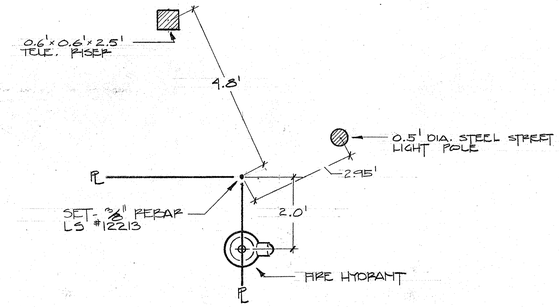

DETAIL - NE PROPERTY CORNER
1" = 2'-0"

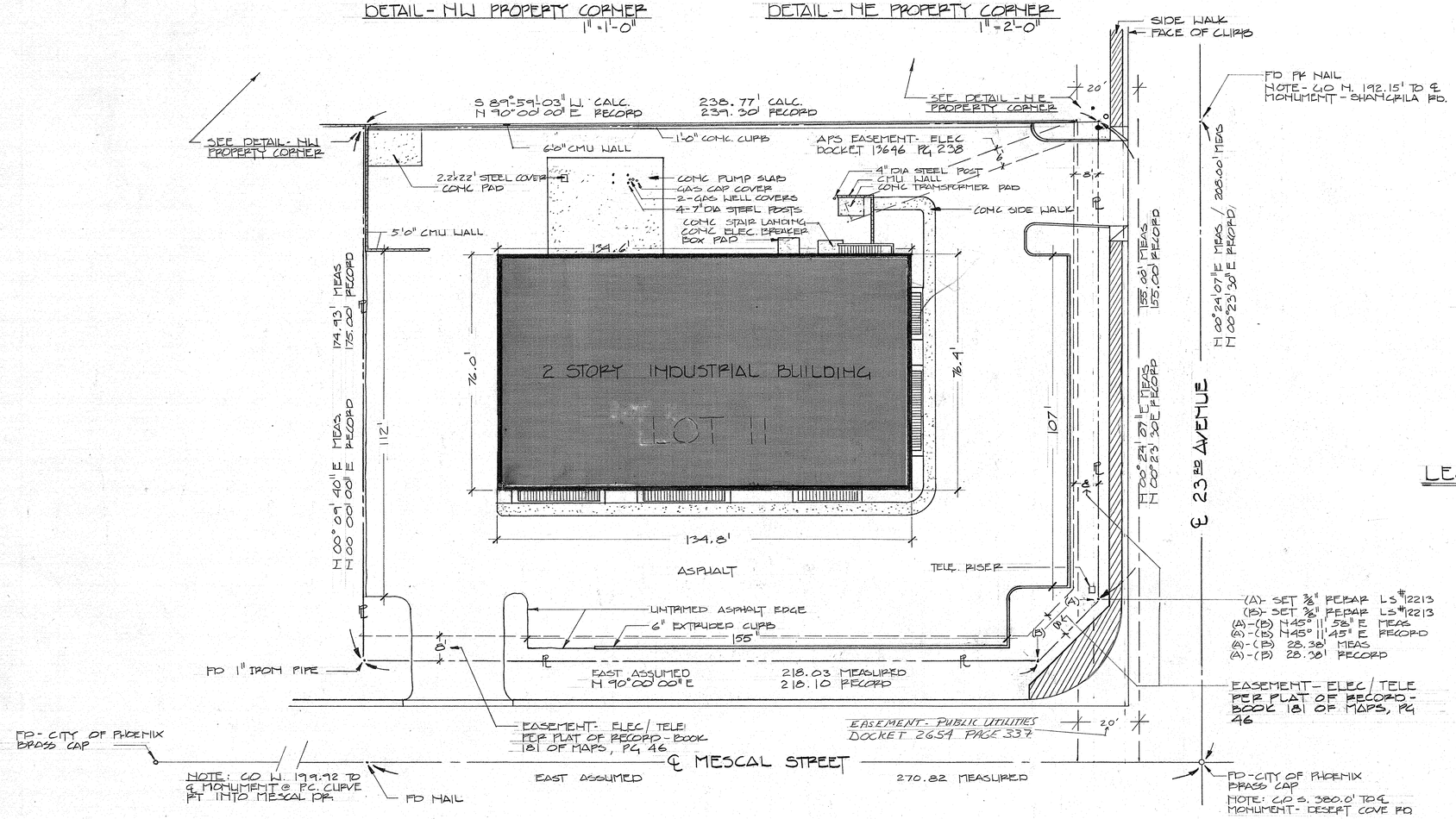

LEGAL DISCRIPTION

LOT 11 - CAVE CREEK INDUSTRIAL CENTER, ACCORDING TO BOOK 181 OF MAPS, PG 46, AND CERTIFICATE OF CORRECTION RECORDED IN DOCKET 11477, PAGE 581, RECORDS OF MARICOPA COUNTY, ARIZONA.

SITE AREA

41,510 SQUARE FEET MORE OR LESS
.953 ACRES MORE OR LESS

VICINITY MAP

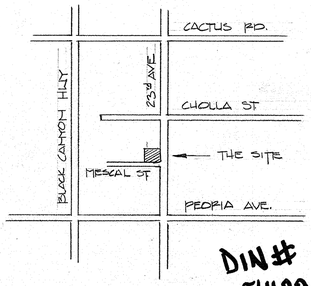

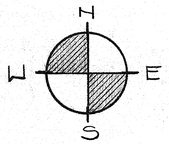

1" = 20'-0"

RESULT OF SURVEY

I CERTIFY THAT THIS MAP CORRECTLY REPRESENTS A SURVEY DONE BY MYSELF IN THE MONTH OF JUNE OF 1979, AND THAT NO ENCROACHMENTS EXIST EXCEPT THOSE AS SHOWN AND NOTED.

REGISTERED LAND SURVEYOR
CERTIFICATE NO. 12213
JEFFREY LYNN ANDREWS
DATE SIGNED
ARIZONA U.S.A.

DIN # 51489-1

ANDREWS & ASSOCIATES
field information services

ANDREWS AND ASSOCIATES
802 W. GREENWAY RD. PHOENIX AZ., (602) 942-4576

SCALE: 1" = 20'-0"	APPROVED BY	DRAWN BY
DATE: JUNE 22-79	JLA	FAL
COMPLETION SURVEY FOR: WESTERN AMERICAN MORGAGE CO.		
REVISIONS - 7/17/79 & 7/19/79		DRAWING NUMBER 7936

A3-071

NATIONAL NO. 185A-24X36