RIGGS ROAD INTERCHANGE

INTERSTATE 10 STATION 1178+48.55

GILA RIVER ROUTE STATION 82+72.15

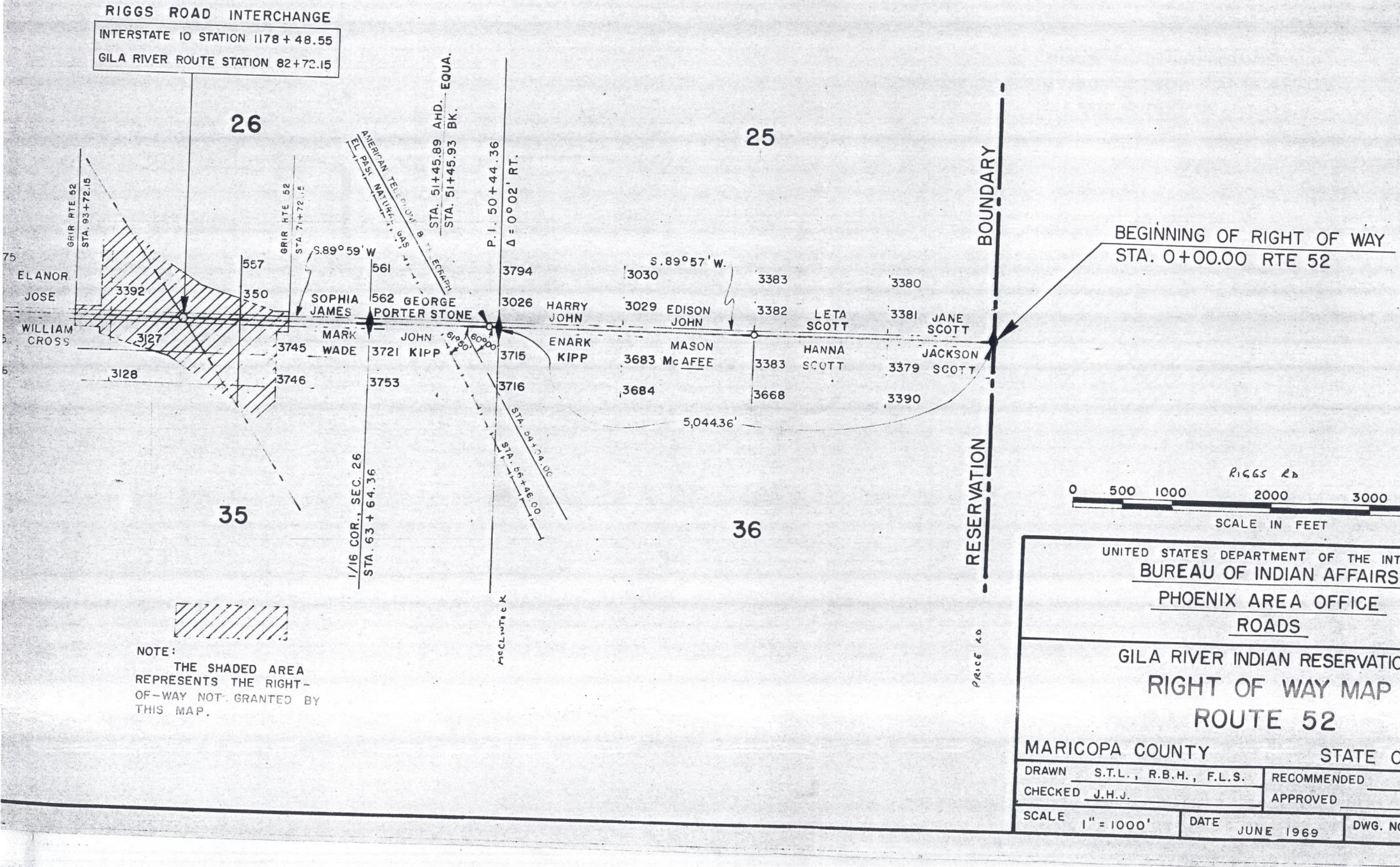

NOTE:
THE SHADED AREA REPRESENTS THE RIGHT-OF-WAY NOT GRANTED BY THIS MAP.

0 500 1000 2000 3000 4000

SCALE IN FEET

UNITED STATES DEPARTMENT OF THE INTERIOR
BUREAU OF INDIAN AFFAIRS
PHOENIX AREA OFFICE
ROADS

GILA RIVER INDIAN RESERVATION

RIGHT OF WAY MAP
ROUTE 52

MARICOPA COUNTY STATE OF ARIZONA

DRAWN S.T.L., R.B.H., F.L.S.		RECOMMENDED
CHECKED J.H.J.		APPROVED
SCALE 1" = 1000'	DATE JUNE 1969	DWG. NO. GR 52-1

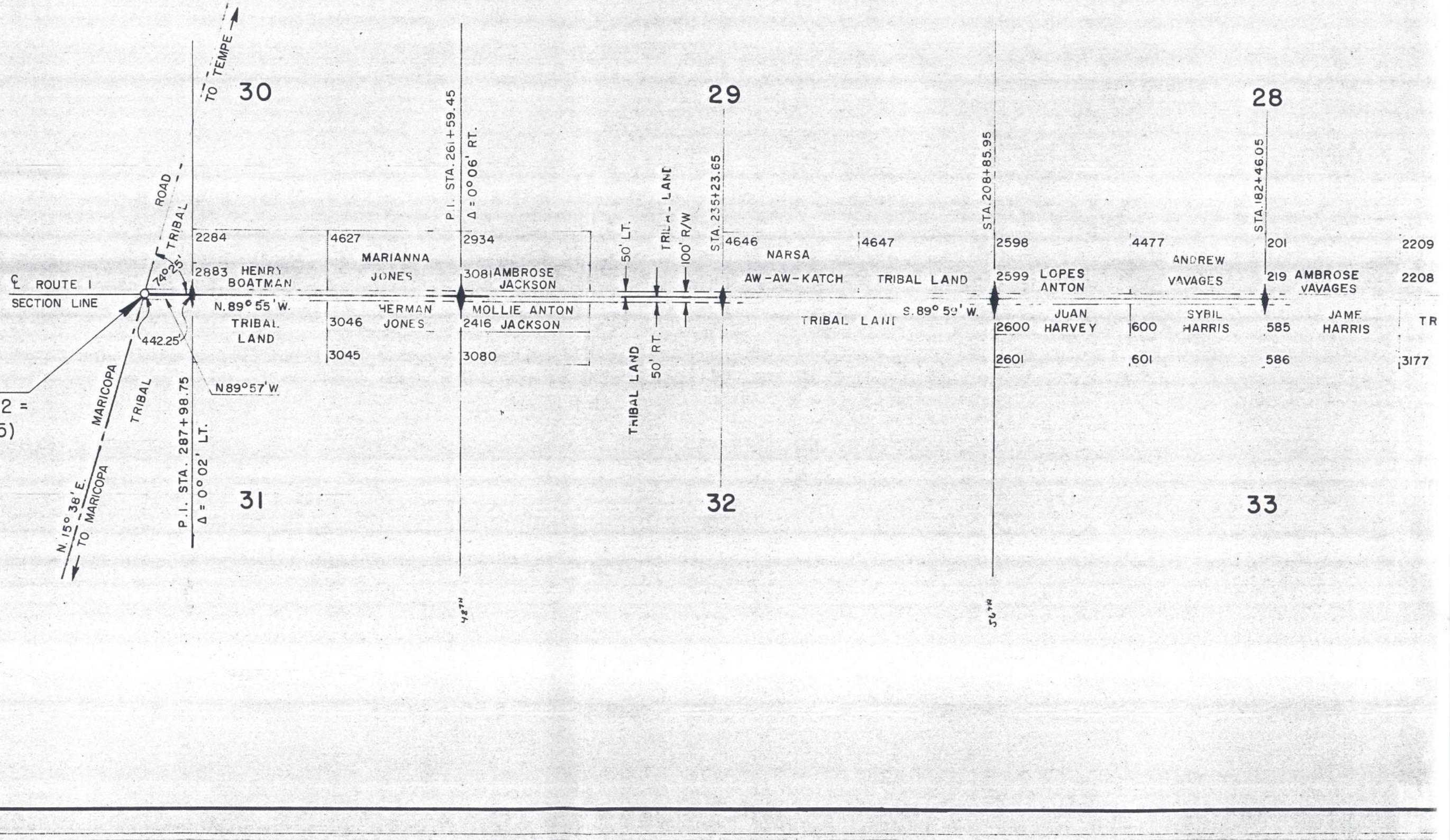
TO TEMPE
30
29
28
P.I. STA. 261+59.45
Δ = 0°06' RT.
STA. 235+23.65
STA. 208+85.95
STA. 182+46.05
50' LT.
TRIBAL LAND
100' R/W
ROAD
TRIBAL
74°25'
2284
4627
2934
4646
4647
2598
4477
201
2209
2883 HENRY BOATMAN
MARIANNA JONES
3081 AMBROSE JACKSON
NARSA
AW-AW-KATCH
TRIBAL LAND
2599 LOPES ANTON
ANDREW VAVAGES
219 AMBROSE VAVAGES
2208
℄ ROUTE I
SECTION LINE
N. 89° 55' W.
TRIBAL LAND
HERMAN JONES
MOLLIE ANTON 2416 JACKSON
S. 89° 59' W.
TRIBAL LAND
2600 JUAN HARVEY
600 SYBIL HARRIS
585 JAME HARRIS
TR
3046
3045
3080
2601
601
586
3177
442.25'
N89°57'W
END OF RIGHT OF WAY
STA. 292+41.00 RTE 52 =
STA. 0+00.00 RTE 1(15)
MARICOPA TRIBAL
N. 15° 38' E.
TO MARICOPA
P.I. STA. 287+98.75
Δ = 0°02' LT.
TRIBAL LAND
50' RT.
31
32
33
48"
36"

ENGINEER'S AFFIDAVIT

STATE OF ARIZONA
SS
COUNTY OF MARICOPA

GEORGE S. OVERBY, BEING DULY SWORN, DEPOSES AND STATES THAT HE IS THE AREA ROAD ENGINEER OF INDIAN AFFAIRS, PHOENIX AREA OFFICE, PHOENIX, ARIZONA, THAT HE HAS EXAMINED THE FIELD NOTES HIGHWAY RIGHT-OF-WAY AS DESCRIBED AND SHOWN ON THIS MAP, THAT THIS MAP WAS PREPARED UNDER HIS FIELD NOTES, AND THAT SAID RIGHT-OF-WAY 100 FEET IN WIDTH A DISTANCE OF 5.31 MILES, BEGINNING STATION 0+00.00, THAT IS AT THE NE CORNER OF SECTION 36, T. 2 S., R. 4 E., G&SRB M, ARIZONA, A ENGINEERING STATION 292+41.00, THAT IS N.89°5 W., 442.25 FEET FROM THE E¼ CORNER SECTION 31, G&SRB&M, ARIZONA, IS ACCURATELY LOCATED ON THIS MAP, DWG. NO. GR-52-1.

George S. Overby
GEORGE S. OVERBY

SUBSCRIBED AND SWORN TO BEFORE ME THIS 19th DAY OF June

Mary M. Gilbert
NOTARY PUBLIC
MY COMMISSION EXPIRES JULY

APPLICANT'S CERTIFICATE

I, GEORGE S. OVERBY, DO HEREBY CERTIFY THAT I AM THE AREA ROAD ENGINEER FOR THE DEPARTMENT OF THE INTERIOR, BUREAU OF INDIAN AFFAIRS, PHOENIX AREA OFFICE, PHOENIX, ARIZONA, HEREINAFTER APPLICANT; THAT AS AREA ROAD ENGINEER I SUBSCRIBED THE FOREGOING AFFIDAVIT; THAT THE LOCATION 100 FEET IN WIDTH A DISTANCE OF 5.31 MILES, BEGINNING AT ENGINEERING STATION 0+00.00, THAT IS SECTION 36, T. 2 S., R. 4 E., G&SRB&M, ARIZONA, AND ENDING AT ENGINEERING STATION 292+41.00, 442.25 FEET FROM THE E¼ CORNER OF SECTION 31, T. 2 S., R. 4 E., G&SRB&M, ARIZONA, WAS SURVEYED DIRECTION, AND THIS MAP WAS PREPARED BY ME, OR UNDER MY DIRECTION; THAT THE SURVEY AND MAP ACC LOCATION OF THE ROAD SHOWN THEREON; THAT SUCH SURVEY AS REPRESENTED ON THIS MAP HAS BEEN ADOPT AS THE DEFINITE LOCATION OF THE ROAD THEREBY SHOWN; AND THAT THE MAP HAS BEEN PREPARED TO BE F OF THE SECRETARY OF THE INTERIOR OR HIS DULY AUTHORIZED REPRESENTATIVE AS PART OF THE APPLICAT OF-WAY TO BE GRANTED THE UNITED STATES, ITS SUCCESSORS AND ASSIGNS, WITH THE RIGHT TO CONSTRUC IMPROVEMENTS, THEREON AND THEREOVER, FOR SUCH PURPOSES, AND WITH THE FURTHER RIGHT IN THE UNIT SUCCESSORS AND ASSIGNS, TO TRANSFER THIS RIGHT-OF-WAY BY ASSIGNMENT, GRANT OR OTHERWISE.

George S. Overby
GEORGE S. OVERBY, AF
UNITED STATES DEPART
BUREAU OF INDIAN AFF
PHOENIX AREA OFFICE,

UNITED STATES
DEPARTMENT OF THE INTERIOR
BUREAU OF INDIAN AFFAIRS

THIS MAP IS HEREBY APPROVED AS TO TRUST OR RESTRICTED INDIAN INTEREST ONLY PURS OF SECTION 2 OF THE ACT OF FEBRUARY 5, 1948(62 STAT. 17) AND DEPARTMENTAL REGULATIONS 25 CFR TO ANY EXISTING RIGHT OR ADVERSE CLAIM AND ALSO TO ANY AND ALL CONDITIONS STATED DATED_____, 19_____FOR THE SUBJECT RIGHT-OF-WAY, AND IN RESOLUTION NO._____
BY_____ON_____, 19_____.

_____
SUPERINTENDENT

END OF RIGHT OF WAY
STA. 292+41.00 RTE 52 =
STA. 0+00.00 RTE 1(15)

℄ ROUTE 1
SECTION LINE

N. 15° 38' E.
TO MARICOPA

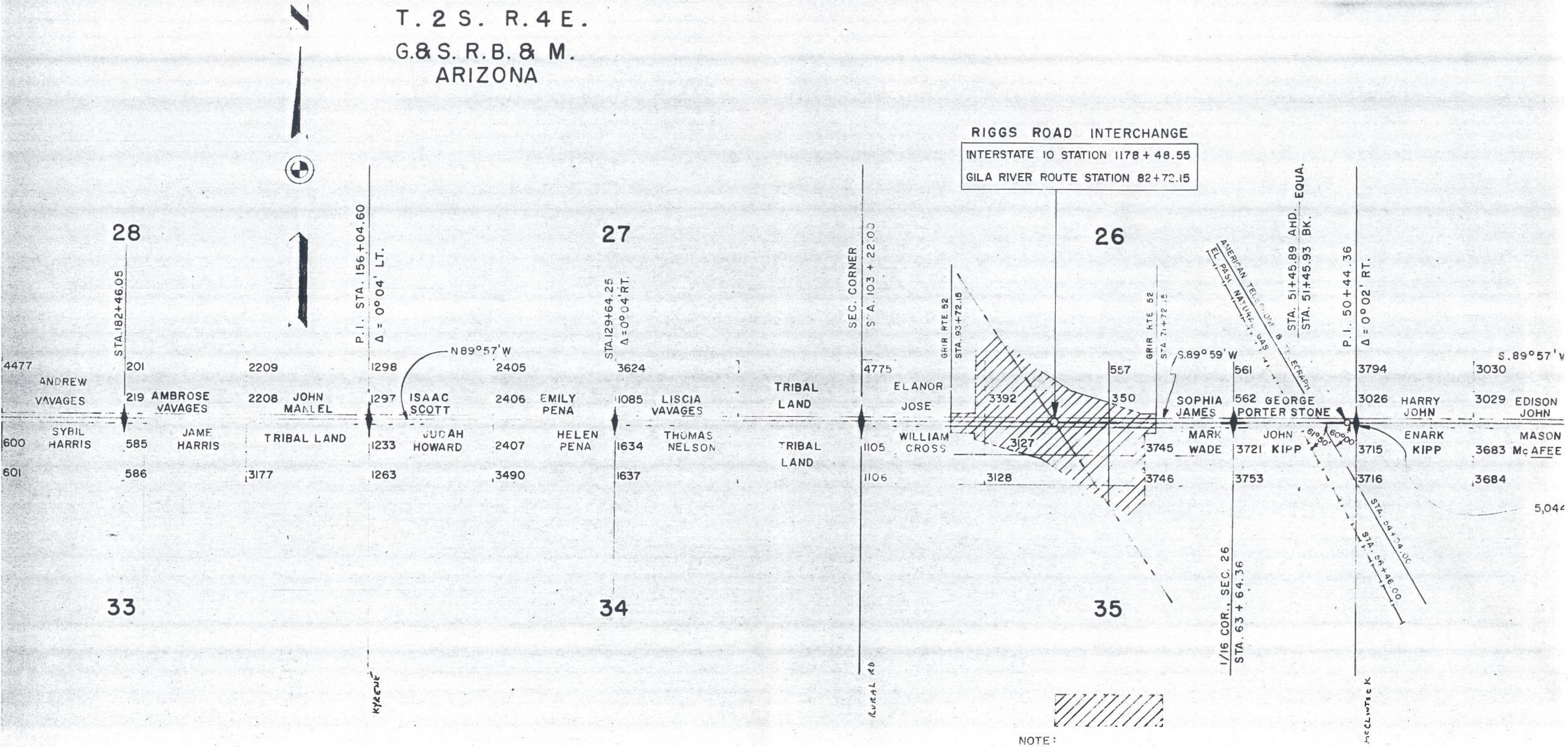
T. 2 S. R. 4 E.
G.& S. R.B. & M.
ARIZONA
RIGGS ROAD INTERCHANGE
INTERSTATE 10 STATION 1178 + 48.55
GILA RIVER ROUTE STATION 82+72.15
28
27
26
33
34
35
STA. 182+46.05
P.I. STA. 156+04.60
Δ = 0°04' LT.
STA. 129+64.25
Δ = 0°04' RT.
SEC. CORNER
STA. 103 + 22.00
GRIR RTE 52
STA. 93+72.15
GRIR RTE 52
STA. 71+72.15
STA. 51+45.89 AHD. EQUA.
STA. 51+45.93 BK.
P.I. 50+44.36
Δ = 0°02' RT.
N89°57'W
S.89°59'W
S.89°57'W
4477
201
2209
1298
2405
3624
4775
557
561
3794
3030
ANDREW VAVAGES
219 AMBROSE VAVAGES
2208 JOHN MANUEL
1297 ISAAC SCOTT
2406 EMILY PENA
1085 LISCIA VAVAGES
TRIBAL LAND
ELANOR JOSE
3392
350
SOPHIA JAMES
562 GEORGE PORTER STONE
3026 HARRY JOHN
3029 EDISON JOHN
600 SYBIL HARRIS
585 JAME HARRIS
TRIBAL LAND
1233 JUDAH HOWARD
2407 HELEN PENA
1634 THOMAS NELSON
TRIBAL LAND
1105 WILLIAM CROSS
3127
3745 MARK WADE
3721 JOHN KIPP
3715 ENARK KIPP
3683 MASON McAFEE
601
586
3177
1263
3490
1637
1106
3128
3746
3753
3716
3684
5,044
1/16 COR., SEC. 26
STA. 63 + 64.36
STA. 64+04.00
STA. 56+46.00
KYRENE
RURAL RD
McCLINTOCK
NOTE:
THE SHADED AREA REPRESENTS THE RIGHT-OF-WAY NOT GRANTED BY THIS MAP.