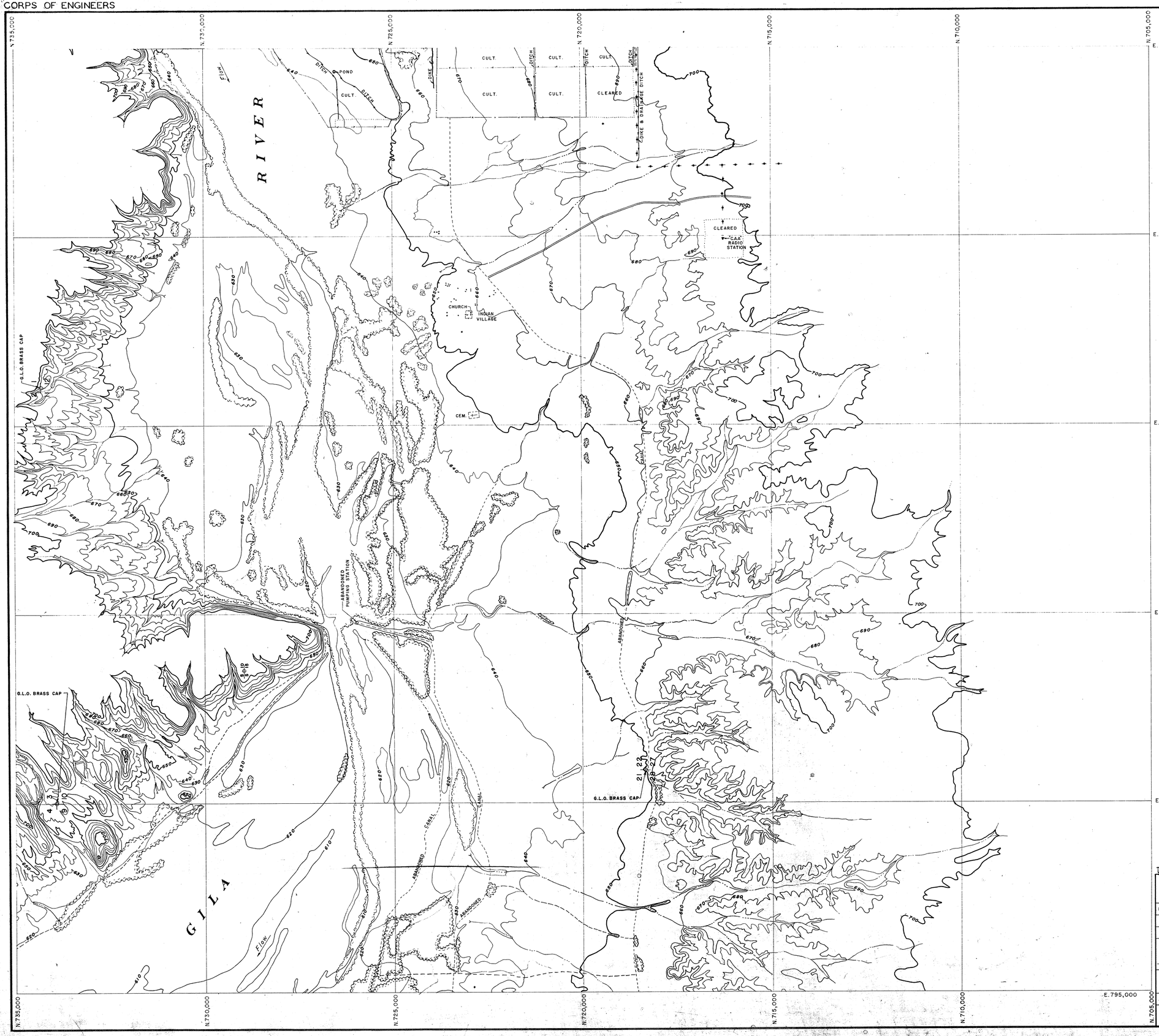

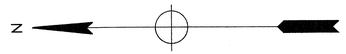

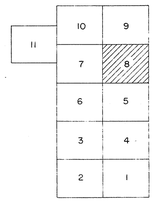

SHEET LAYOUT

ARIZONA WEST ZONE

TRANSVERSE MERCATOR PROJECTION
N. A. DATUM

NOTE:
TOPOGRAPHY FROM AERIAL PHOTOGRAPHS FLOWN IN MARCH 1953.
CONTOUR INTERVAL 10 FT.
DATUM IS MEAN SEA LEVEL.

SURVEYED AND DRAFTED
UNDER CONTRACT NO. DA-04-353-ENG.2671
BY
JOHANNESSEN & GIRAND, ENGINEERS
PHOENIX, ARIZONA

DAW 49752-8

CORPS OF ENGINEERS, U. S. ARMY
OFFICE OF THE DISTRICT ENGINEER
LOS ANGELES, CALIFORNIA

DRAWN BY: M. W.	GILA RIVER BASIN, ARIZONA
TRACED BY: M. F. M.	PAINTED ROCK RESERVOIR
CHECKED BY: F. W. B.	TOPOGRAPHY
SUBMITTED BY: CHIEF, SURVEY SECTION	
APPROVAL RECOMMENDED: CHIEF, SURVEY BRANCH	APPROVED: CHIEF, ENGINEERING DIVISION
SCALE: 1 IN. = 1000 FT.	DATE: JULY 1953
TO ACCOMPANY	SHEET 8 OF 11 — FILE NO. (D.O. SERIES) 410/108