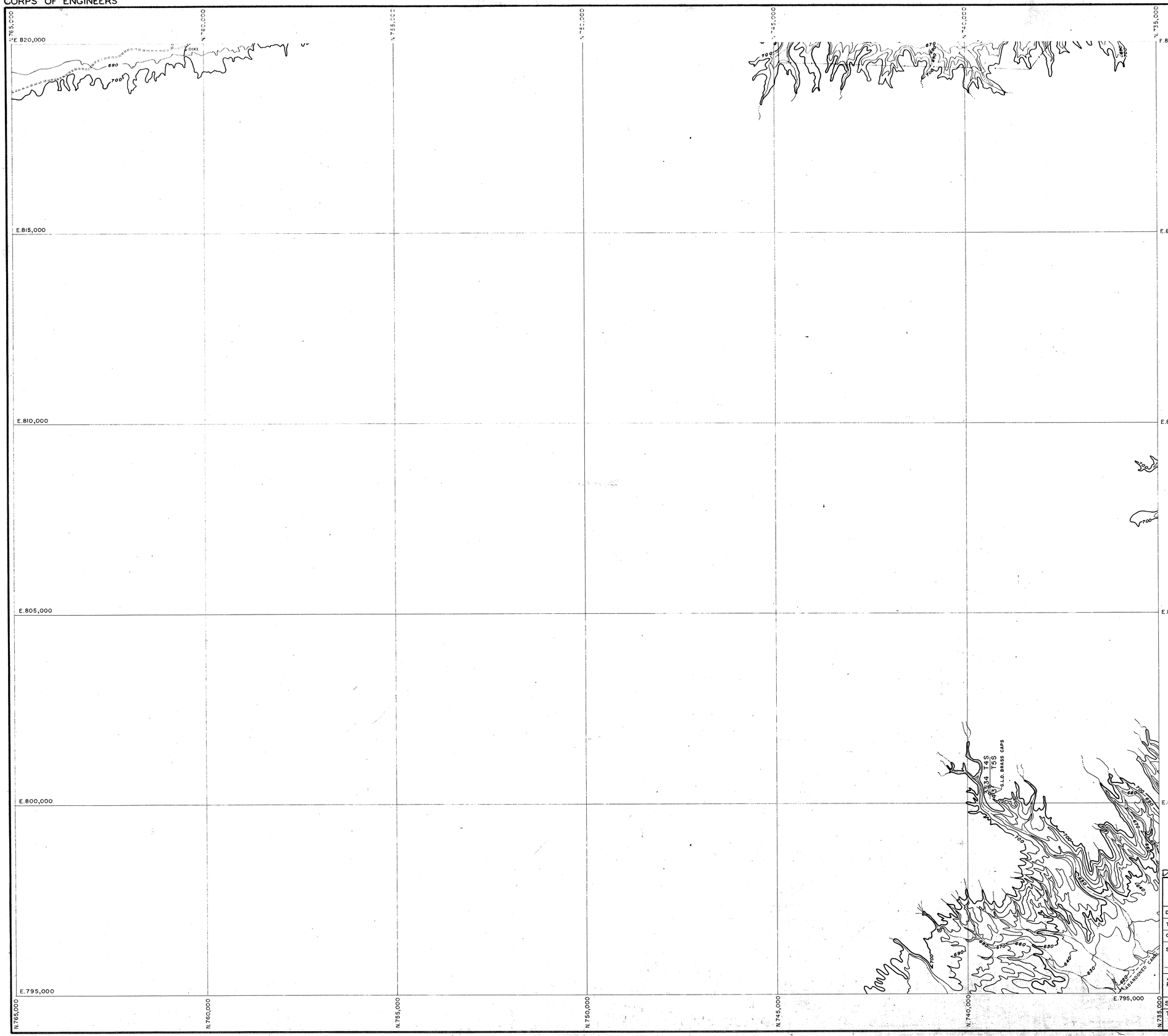

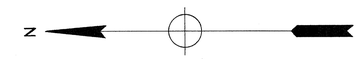

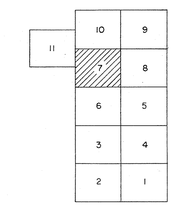

SHEET LAYOUT

ARIZONA WEST ZONE

TRANSVERSE MERCATOR PROJECTION
N. A. DATUM

NOTE:

TOPOGRAPHY FROM AERIAL PHOTOGRAPHS
FLOWN IN MARCH 1953.
CONTOUR INTERVAL 10 FT.
DATUM IS MEAN SEA LEVEL.

SURVEYED AND DRAFTED
UNDER CONTRACT NO. DA-04-353-ENG.2671
BY
JOHANNESSEN & GIRAND, ENGINEERS
PHOENIX, ARIZONA

DIN # 49752-7

CORPS OF ENGINEERS, U. S. ARMY
OFFICE OF THE DISTRICT ENGINEER
LOS ANGELES, CALIFORNIA

DRAWN BY: M. W.
TRACED BY: M. F. M.
CHECKED BY: F. W. B.
SUBMITTED BY:
CHIEF, SURVEY SECTION

GILA RIVER BASIN, ARIZONA

PAINTED ROCK RESERVOIR

TOPOGRAPHY

APPROVAL RECOMMENDED:
CHIEF, SURVEY BRANCH

APPROVED:
CHIEF, ENGINEERING DIVISION

SCALE: 1 IN. = 1000 FT.
DATE: JULY 1953
TO ACCOMPANY
SHEET 7 OF 11
FILE NO. (D.O. SERIES) 410 / 107