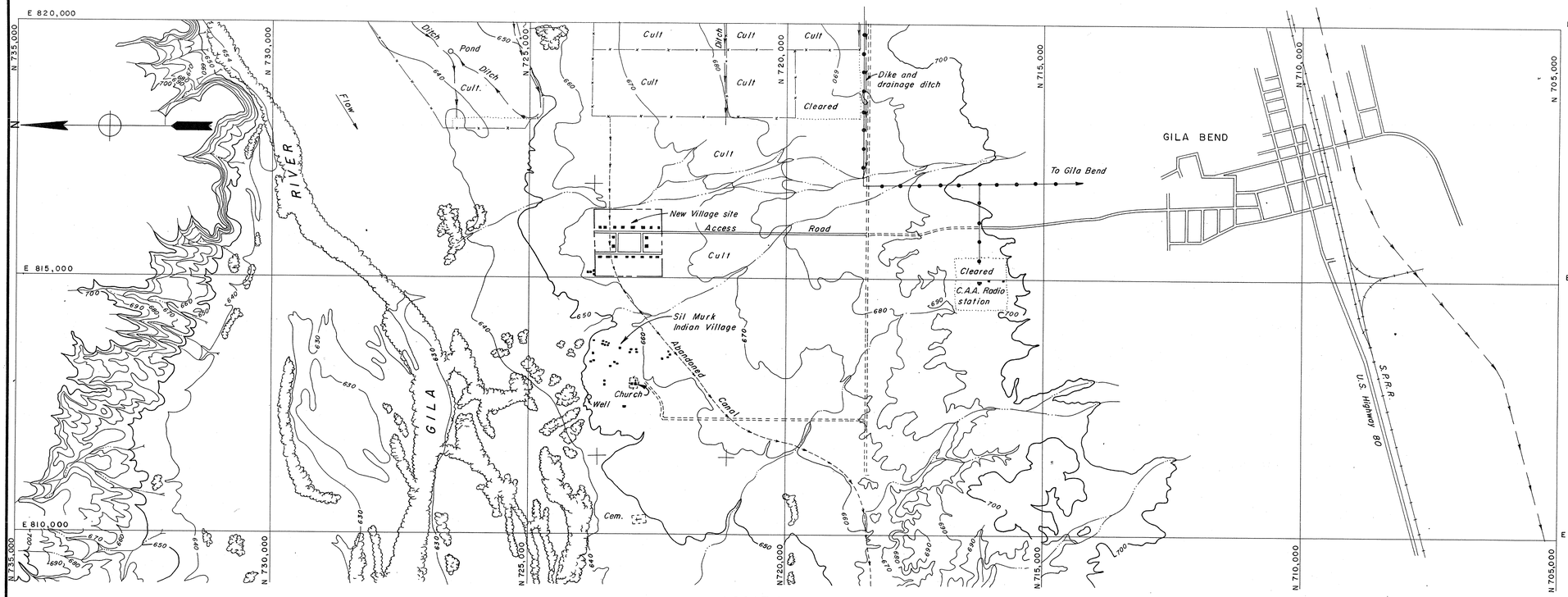

LOCATION PLAN

SCALE: 1 IN = 1000 FT

1000 0 1000 2000 3000

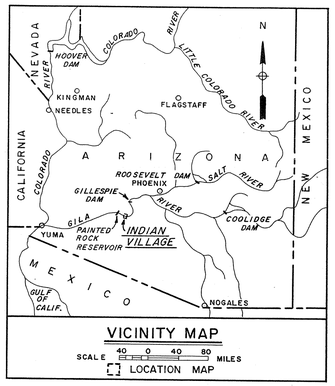

VICINITY MAP

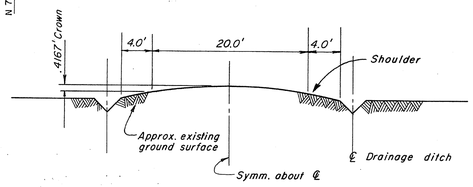

TYPICAL SECTION ACCESS ROAD

NOT TO SCALE

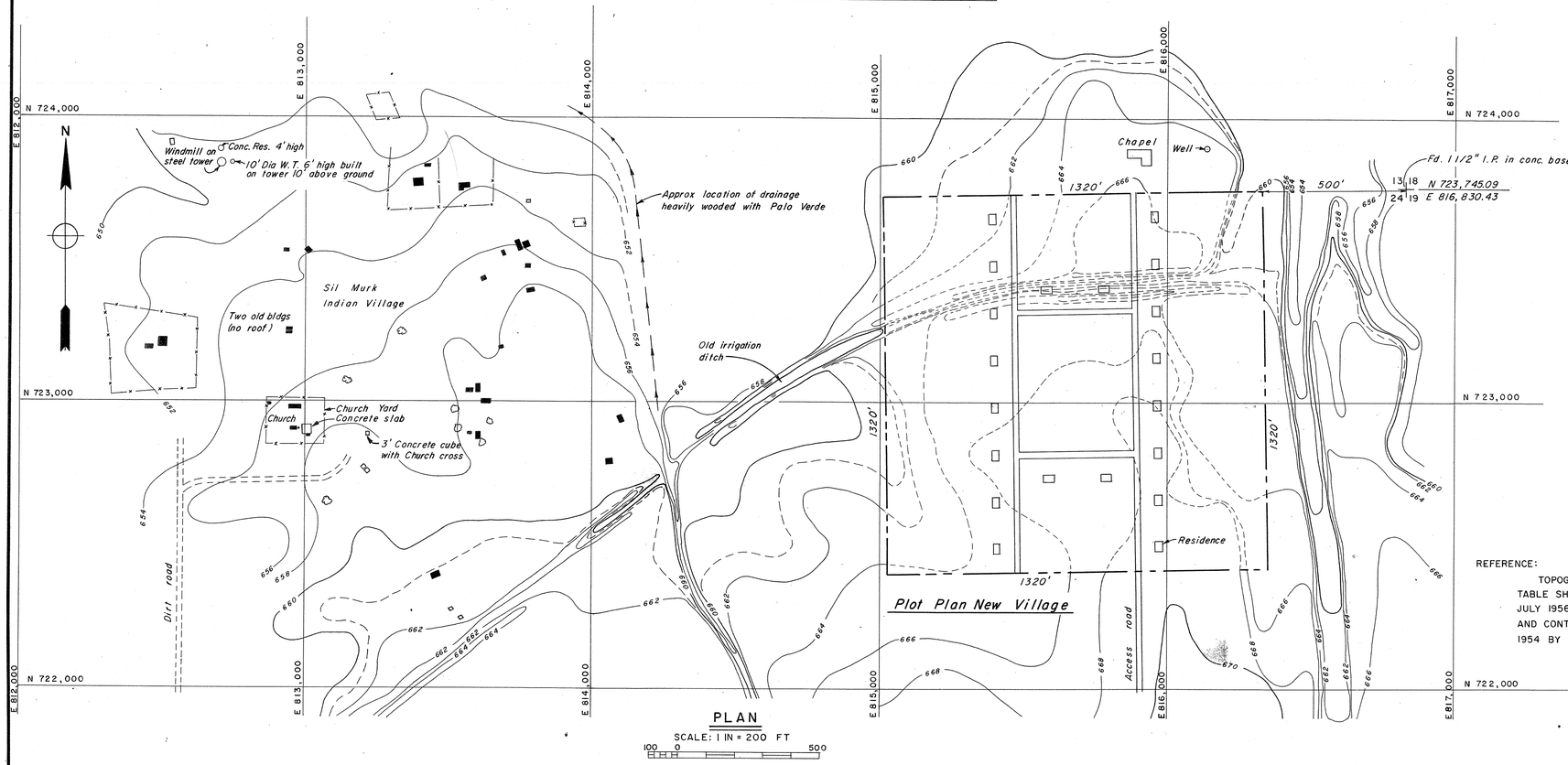

PLAN

SCALE: 1 IN = 200 FT

100 0 500

REFERENCE:

TOPOGRAPHY TRACED FROM PLANE TABLE SHEET G-3-32. SURVEY OF JULY 1956 BY CORPS OF ENGINEERS, AND CONTROLLED AERIAL MOSAIC JUNE 1954 BY C. OF E.

DIN# 49751-1

DATUM IS MEAN SEA LEVEL

CORPS OF ENGINEERS, U. S. ARMY
OFFICE OF THE DISTRICT ENGINEER
LOS ANGELES, CALIFORNIA

ENGINEER: E.N.B
DRAWN BY: K.E.E.
CHECKED BY:
SUBMITTED BY:
CHIEF, DESIGN BRANCH

GILA RIVER BASIN, ARIZONA

PAINTED ROCK RESERVOIR
DAM AND APPURTENANCES

RESETTLEMENT OF INDIAN VILLAGE
GENERAL PLAN

APPROVAL RECOMMENDED: CHIEF, ENGINEERING DIVISION

APPROVED: COLONEL, C. E., DISTRICT ENGINEER

SCALE: AS SHOWN

DATE: Aug 1959

TO ACCOMPANY

SHEET 1 OF 3

FILE NO. (D. O. SERIES) 171/96