U.S. ARMY

REVISED PRELIMINARY

PROJECT MAP

DEPT. OF THE ARMY

USING SERVICE CORPS OF ENGINEERS

STATE ARIZONA

COUNTY MARICOPA & YUMA

DIVISION SOUTH PACIFIC

DISTRICT LOS ANGELES

ARMY AREA SIXTH

LOCATION OF PROJECT

15 MILES W. OF GILA BEND

MILES OF

TRANSPORTATION FACILITIES

RAILROADS S.P., S.F., AND T.C. & G.B.

STATE ROADS 84, 85

FEDERAL ROADS 80, 89

AIR LINES

ACQUISITION

TOTAL ACRES ACQUIRED

ACRES FEE

ACRES TRANSFERRED

ACRES LEASED

ACRES LESSER INTERESTS

DISPOSAL

TOTAL ACRES DISPOSED OF

ACRES SOLD

ACRES TRANSFERRED

ACRES LEASES TERMINATED

ACRES LESS. INT'S. TERMINATED

ACRES REASSIGNED

ACRES TO

LEGEND

EXCEPT FOR THE SPECIAL SYMBOLS SHOWN BELOW, MAP SYMBOLS ARE STANDARD IN ARMY MAP SERVICE TECHNICAL MANUAL NO. 23.

RESERVATION LINE

RESERVATION LINE (Actual Survey)

TRACT BOUNDARY LINE

TRACT NUMBER (A)

AVIGATION EASEMENT

CONTOUR LINE

DISPOSAL

TRACT REGISTER OF ACQUISITION AFTER 1 JAN. 1943

TRACT NO.	LAND OWNER	ACREAGE TRANSFER	ACREAGE EASEMENT		REMARKS
A	DEPARTMENT OF THE INTERIOR BUREAU OF LAND MANAGEMENT	49.00			
A-100-E	GILA RIVER RANCH COMPANY		95.00		Perpetual easement for Access Road from 3-21-58.
A-101-E	STATE OF ARIZONA		20.58		Right of Way for Access Road from 5-4-56 No. LA-948.
A-102-E	CHARLES A. ROWLEY		6.11		Perpetual easement for Access Road from 6-7-56
A-103-E-1	A. E. PETTIT, et ux		6.11		" " " " " 3-20-56.
A-103-E-2	A. E. PETTIT, et ux.		0.18		" " " " " "
A-103-E-3	A. E. PETTIT et ux.		1.07		Perpetual easement for Drainage Channel from 3-20-56.
A-104-E-1	PATRICK C. SAVAGE		13.13		Perpetual easement for Access Road from 4-9-56.
A-104-E-2	PATRICK C. SAVAGE		0.85		Perpetual easement for Drainage Channel from 4-9-56.

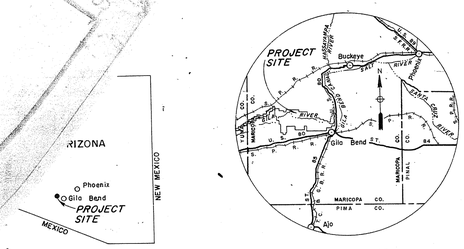

STATE INDEX

VICINITY MAP

SCALE IN MILES

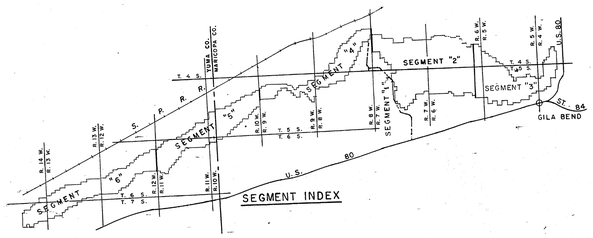

SEGMENT INDEX

N

T.4S., T.5S., & T.6S.
R.7W. & R.8W.

Basis of Bearings
Transverse Mercator Grid
West Zone, Arizona

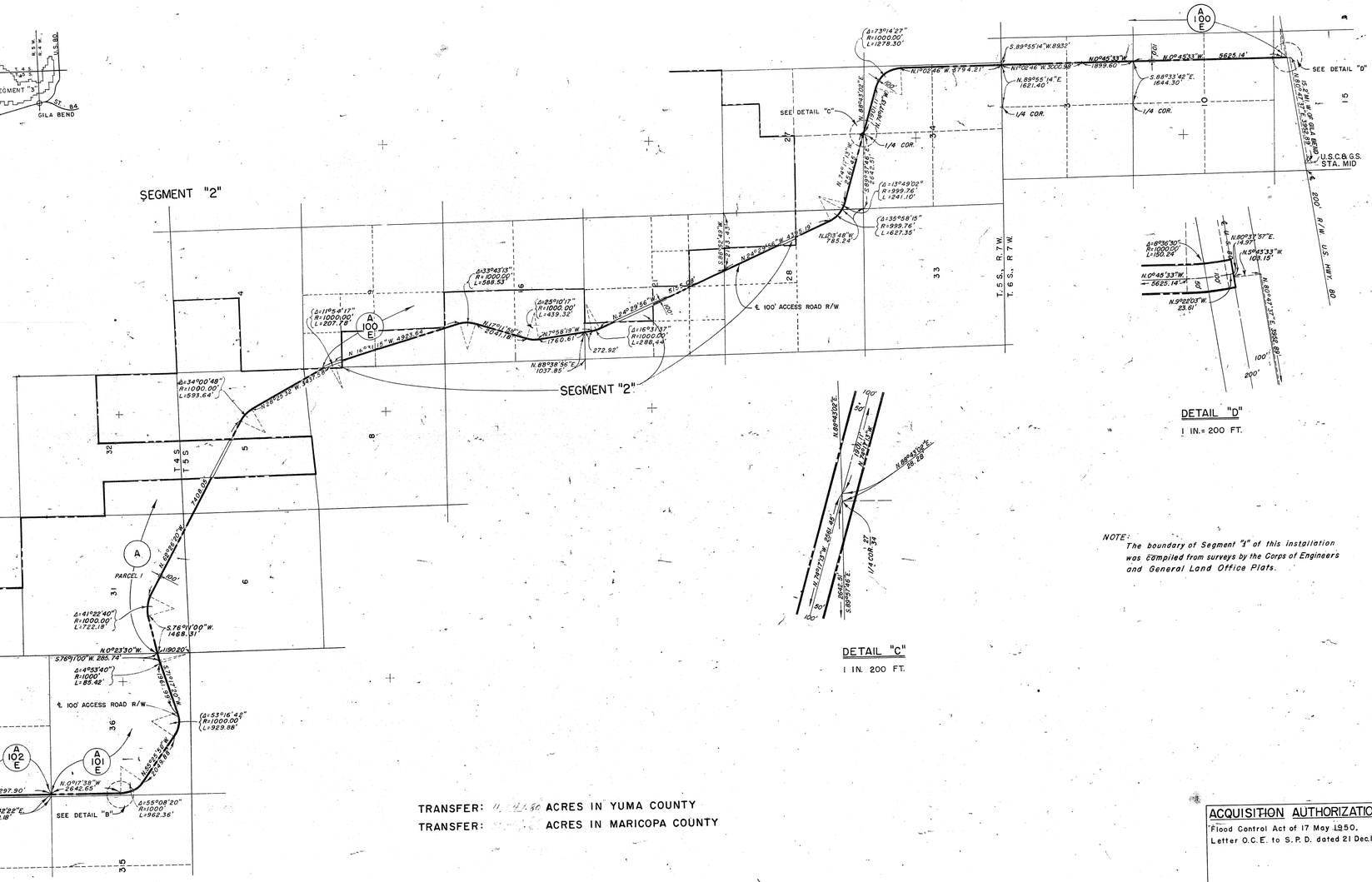

DETAIL "A"

1 IN. = 200 FT.

DETAIL "B"

1 IN. = 200 FT.

DETAIL "C"

1 IN. 200 FT.

DETAIL "D"

1 IN. = 200 FT.

NOTE:
The boundary of Segment "1" of this installation was compiled from surveys by the Corps of Engineers and General Land Office Plats.

TRANSFER: [illegible] ACRES IN YUMA COUNTY

TRANSFER: [illegible] ACRES IN MARICOPA COUNTY

ACQUISITION AUTHORIZATION

"Flood Control Act of 17 May 1950,
Letter O.C.E. to S.P.D. dated 21 Dec. 1955

DIN # 49750-1 SEGMENT "1"

DEPARTMENT OF THE ARMY
OFFICE OF THE LOS ANGELES DISTRICT ENGINEER
SOUTH PACIFIC DIVISION

DRAWN BY R.E.B.
TRACED BY R.E.B.
CHECKED BY I.S. & J.C.P.

SUBMITTED BY: Joseph C. Phillips
CHIEF, CADASTRAL SECTION

RECOMMENDED BY: Carl M. Neeley
CHIEF, PLANNING & CONTROL BR.

APPROVED BY: [illegible]
CHIEF, REAL ESTATE DIVISION

DATE 25 FEB. 1957

REAL ESTATE
PAINTED ROCK RESERVOIR

OFFICE, CHIEF OF ENGINEERS, WASHINGTON 25, D.C.

SCALE IN FEET
1 IN. = 2000 FT.

INSTALLATION OR PROJECT NO.

SHEET 1 OF 6 DRAWING NO. 425-P-1

DATE	REVISIONS	BY
22 MAR. 60	ADDED TRACT REGISTER "REMARKS"	W.F.S.