NOTICE

Because A.D.O.T. plan sets are large we have scanned just the first page(s). This gives you reference data.

The complete plan sets are available through A.D.O.T.

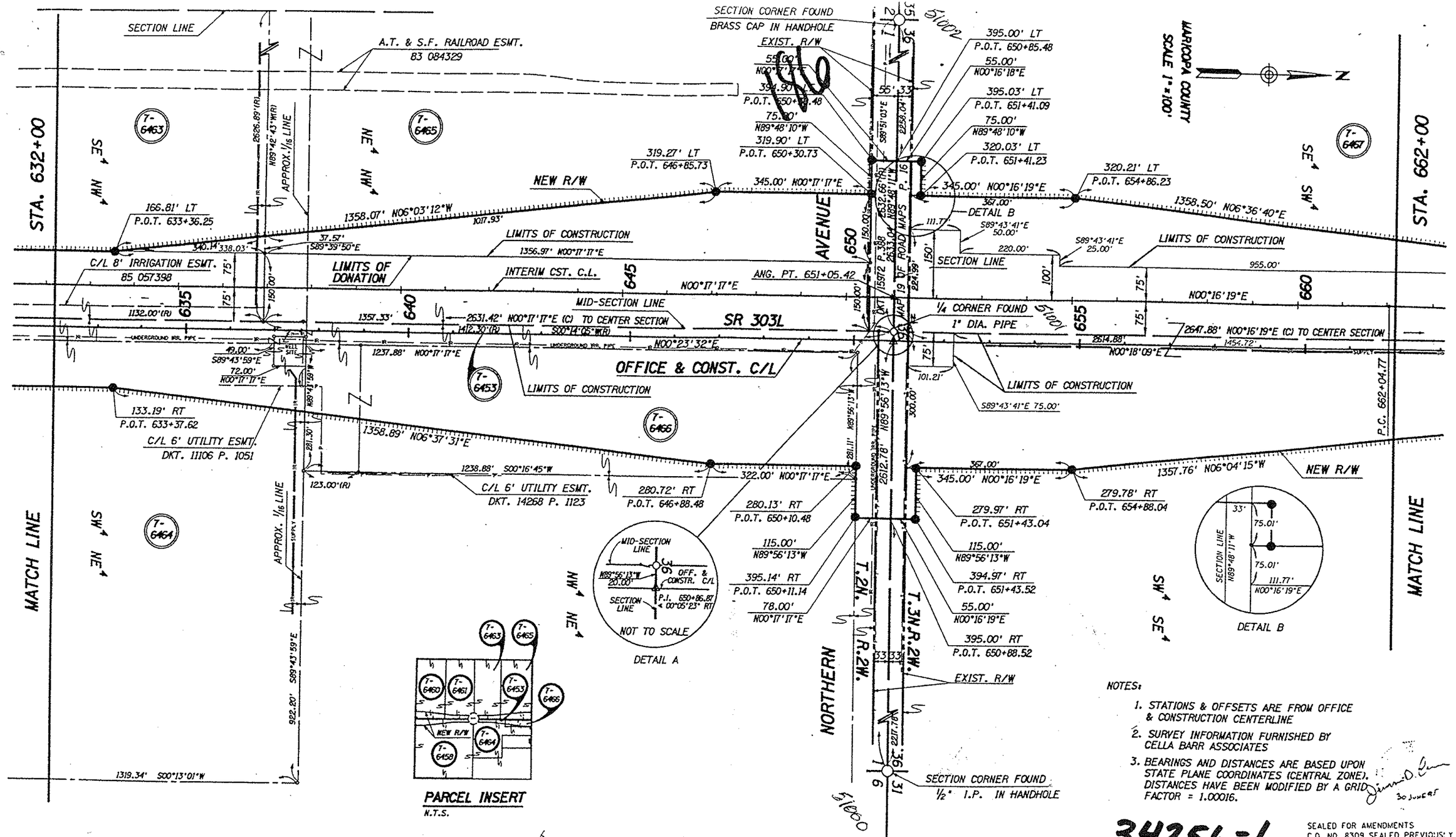

NOTES:

1. STATIONS & OFFSETS ARE FROM OFFICE & CONSTRUCTION CENTERLINE
2. SURVEY INFORMATION FURNISHED BY CELLA BARR ASSOCIATES
3. BEARINGS AND DISTANCES ARE BASED UPON STATE PLANE COORDINATES (CENTRAL ZONE). DISTANCES HAVE BEEN MODIFIED BY A GRID FACTOR = 1.00016.

34256-1

SEALED FOR AMENDMENTS
C.O. NO. 8309 SEALED PREVIOUSLY
C.O. NO. 8224 SEALED PREVIOUSLY

REVISIONS			
C.O. NO.	DATE	BY	DESCRIPTION
8224	8-10-90	JDC	REVISED TEXT & ADDED CST. C.L.
8309	7-8-91	JDC	ADDED CST. C.L.

DRAWING NO.	D-7-T-844
HARD COPY	
DRAWN/DATE	CJO / 5-89
CHECKED/DATE	JCH
CBA CELLA BARR ASSOCIATES	5062 N. 25TH AVENUE PHOENIX, ARIZONA 85015 (602) 242-2999
ROUTE	S.R.303L
LOCATION	BROADWAY ROAD-JCT. U.S. 60

ARIZONA DEPARTMENT OF TRANSPORTATION
HIGHWAYS DIVISION
RIGHT OF WAY PLANS SERVICES

HIGHWAY: ESTRELLA HIGHWAY
PROJECT NO. RBA-600-9-701

ORIGINAL PLANS SEALED BY CELLA BARR ASSOCIATES 9-20-89

SHEET 19 OF 37

TRACS NO. 303L MA 000 | H0878 | 01R

___ OF ___

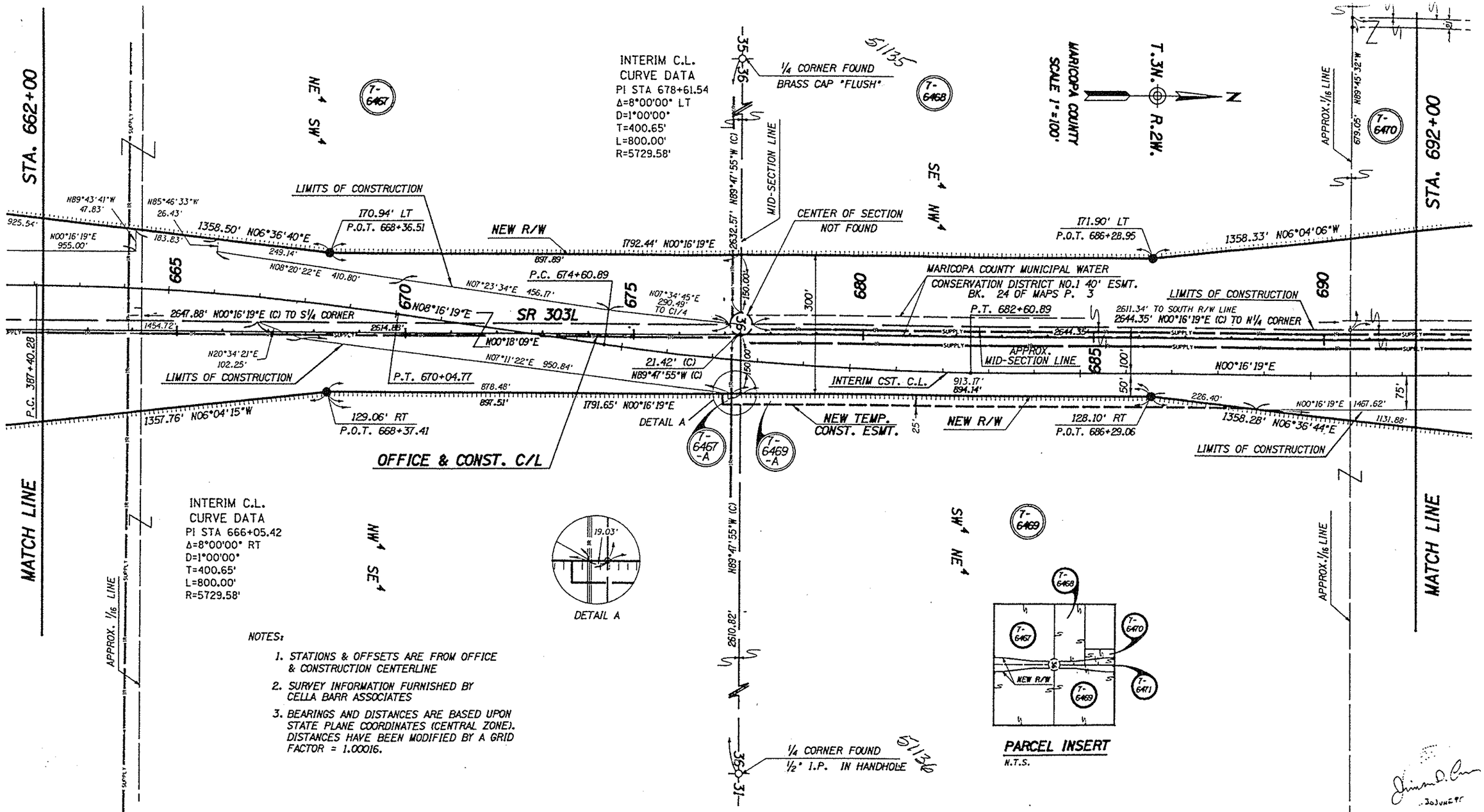

NOTES:

1. STATIONS & OFFSETS ARE FROM OFFICE & CONSTRUCTION CENTERLINE
2. SURVEY INFORMATION FURNISHED BY CELLA BARR ASSOCIATES
3. BEARINGS AND DISTANCES ARE BASED UPON STATE PLANE COORDINATES (CENTRAL ZONE). DISTANCES HAVE BEEN MODIFIED BY A GRID FACTOR = 1.00016.

34256-2

SEALED FOR AMENDMENTS
C.O. NO. 8309 SEALED PREVIOUSLY
C.O. NO. 8224 SEALED PREVIOUSLY

REVISIONS			
C.O. NO.	DATE	BY	DESCRIPTION
8224	8-10-90	JDC	REVISED TEXT & ADDED CST. C.L.
8292	1-24-91	KJW	ADDED PAR.S 7-6467-A & 7-6469-A
8309	7-8-91	JDC	ADDED INTERIM CST. C.L. & LIMITS OF CST.

DRAWING NO.	D-7-T-844
HARD COPY	
DRAWN/DATE	CJO / 5-89
CHECKED/DATE	JCH
CELLA BARR ASSOCIATES	5062 N. 19TH AVENUE PHOENIX, ARIZONA 85013 (602) 247-2880
ROUTE	S.R.303L
LOCATION	BROADWAY ROAD-JCT. U.S. 60

ARIZONA DEPARTMENT OF TRANSPORTATION
HIGHWAYS DIVISION
RIGHT OF WAY PLANS SERVICES

HIGHWAY: ESTRELLA HIGHWAY
PROJECT NO. RBA-600-9-701

ORIGINAL PLANS SEALED BY CELLA BARR ASSOCIATES 9-20-89

SHEET 20 OF 37

TRACS NO. 303L MA 000 | H0878 | 01R

___ OF ___

FILE NAME:RW720
VIEW NAME:SHT20

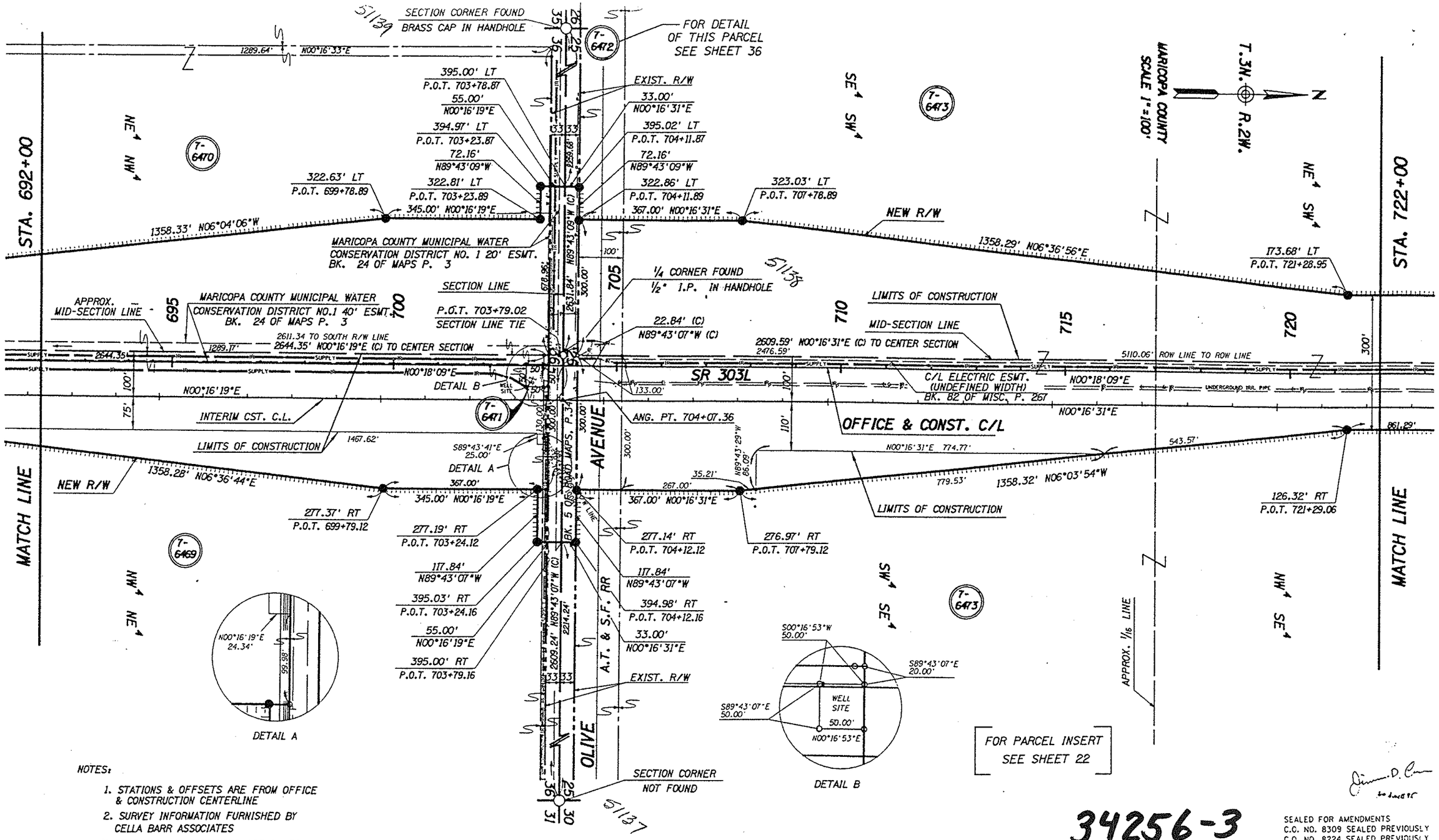

NOTES:

1. STATIONS & OFFSETS ARE FROM OFFICE & CONSTRUCTION CENTERLINE
2. SURVEY INFORMATION FURNISHED BY CELLA BARR ASSOCIATES
3. BEARINGS AND DISTANCES ARE BASED UPON STATE PLANE COORDINATES (CENTRAL ZONE). DISTANCES HAVE BEEN MODIFIED BY A GRID FACTOR = 1.00016.

34256-3

SEALED FOR AMENDMENTS
C.O. NO. 8309 SEALED PREVIOUSLY
C.O. NO. 8224 SEALED PREVIOUSLY

REVISIONS			
C.O. NO.	DATE	BY	DESCRIPTION
8224	8-10-90	JDC	REVISED TEXT
8309	7-9-91	JDC	ADDED INTERIM CST. C.L. & LIMITS OF
•	•	•	CST. & PAR. 7-6473-A
8430	10-31-91	LD	REMOVED NEW T.C.E. & PAR. 7-6473-A.

DRAWING NO.	D-7-T-844
HARD COPY	
DRAWN/DATE	CJO / 5-89
CHECKED/DATE	JCH
CELLA BARR ASSOCIATES	5062 N. 19TH AVENUE PHOENIX, ARIZONA 85015 (602) 242-2999
ROUTE	S.R.303L
LOCATION	BROADWAY ROAD-JCT. U.S. 60

ARIZONA DEPARTMENT OF TRANSPORTATION
HIGHWAYS DIVISION
RIGHT OF WAY PLANS SERVICES

HIGHWAY: ESTRELLA HIGHWAY
PROJECT NO. RBA-600-9-701

ORIGINAL PLANS SEALED BY CELLA BARR ASSOCIATES 9-20-89

SHEET 21 OF 37

FILE NAME:RWP21
VIEW NAME:SHT21

TRACS NO. 303L MA 000 | H0878 | 01R

___ OF ___

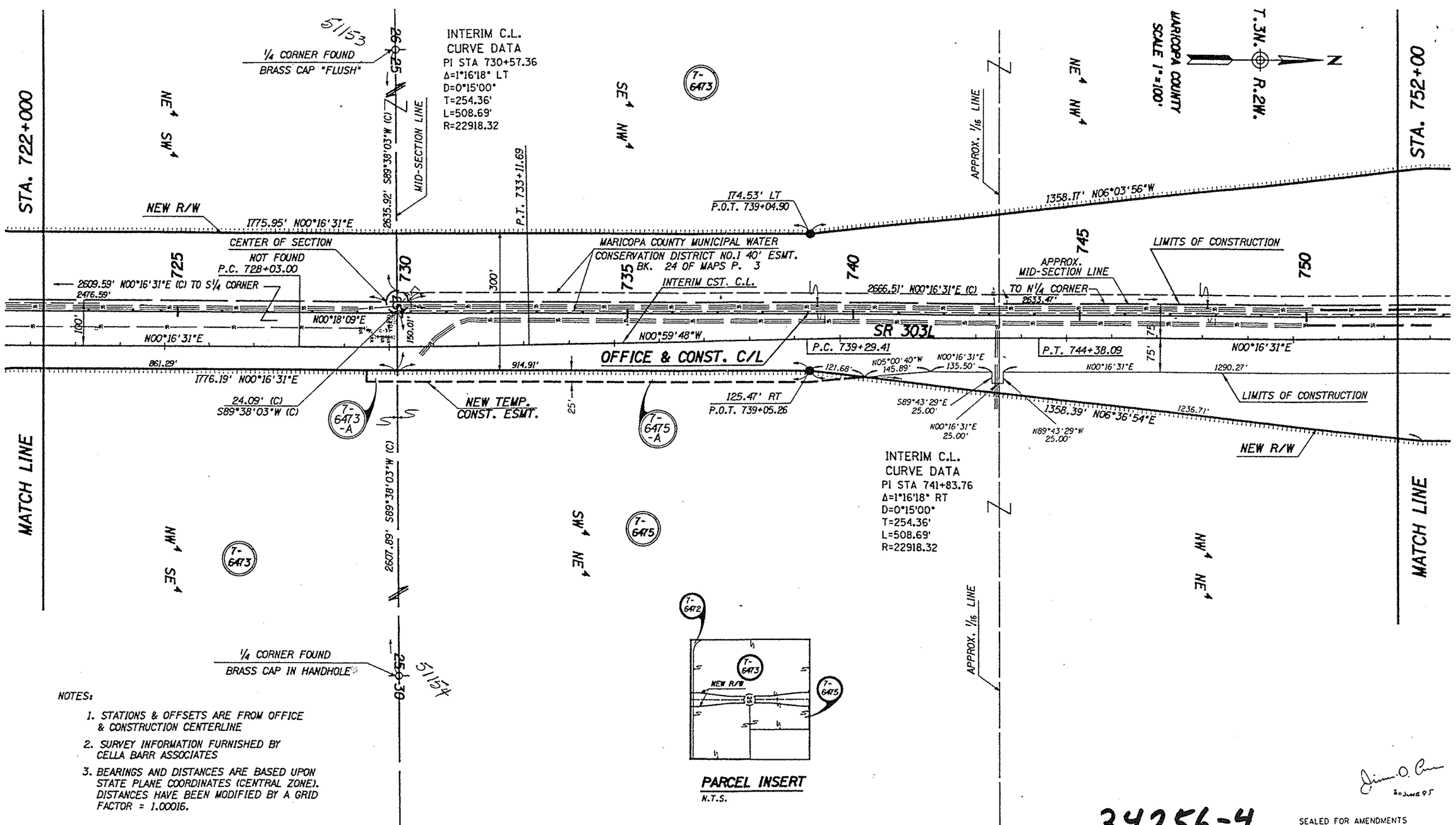

NOTES:

1. STATIONS & OFFSETS ARE FROM OFFICE & CONSTRUCTION CENTERLINE
2. SURVEY INFORMATION FURNISHED BY CELLA BARR ASSOCIATES
3. BEARINGS AND DISTANCES ARE BASED UPON STATE PLANE COORDINATES (CENTRAL ZONE). DISTANCES HAVE BEEN MODIFIED BY A GRID FACTOR = 1.00016.

20 JUNE 95

34256-4

SEALED FOR AMENDMENTS
C.O. NO. 8309 SEALED PREVIOUSLY
C.O. NO. 8224 SEALED PREVIOUSLY

REVISIONS

C.O. NO.	DATE	BY	DESCRIPTION
8224	8-10-90	JDC	REVISED TEXT
8292	1-24-91	KJW	ADDED PAR.S 7-6473-A & 7-6475-A
8309	7-1-91	JDC	ADDED INTERIM CST. C.L. & LIMITS OF
"	"	"	CST & PAR. 7-6473-A
8430	10-31-91	LD	REVISED PARCEL 7-6473-A.

DRAWING NO.	D-7-T-844
HARD COPY	
DRAWN/DATE	CJO / 5-89
CHECKED/DATE	JCH

CELLA BARR ASSOCIATES 5062 N. 19TH AVENUE PHOENIX, ARIZONA 85015 (602) 242-7999

ARIZONA DEPARTMENT OF TRANSPORTATION
HIGHWAYS DIVISION
RIGHT OF WAY PLANS SERVICES

HIGHWAY: ESTRELLA HIGHWAY
PROJECT NO.: RBA-600-9-701
ROUTE: S.R.303L
LOCATION: BROADWAY ROAD-JCT. U.S. 60

ORIGINAL PLANS SEALED BY CELLA BARR ASSOCIATES 9-20-89

SHEET 22 OF 37

TRACS NO. 303L MA 000 | H0878 | 01R

___ OF ___

FILE NAME:RWP22
VIEW NAME:SHT22

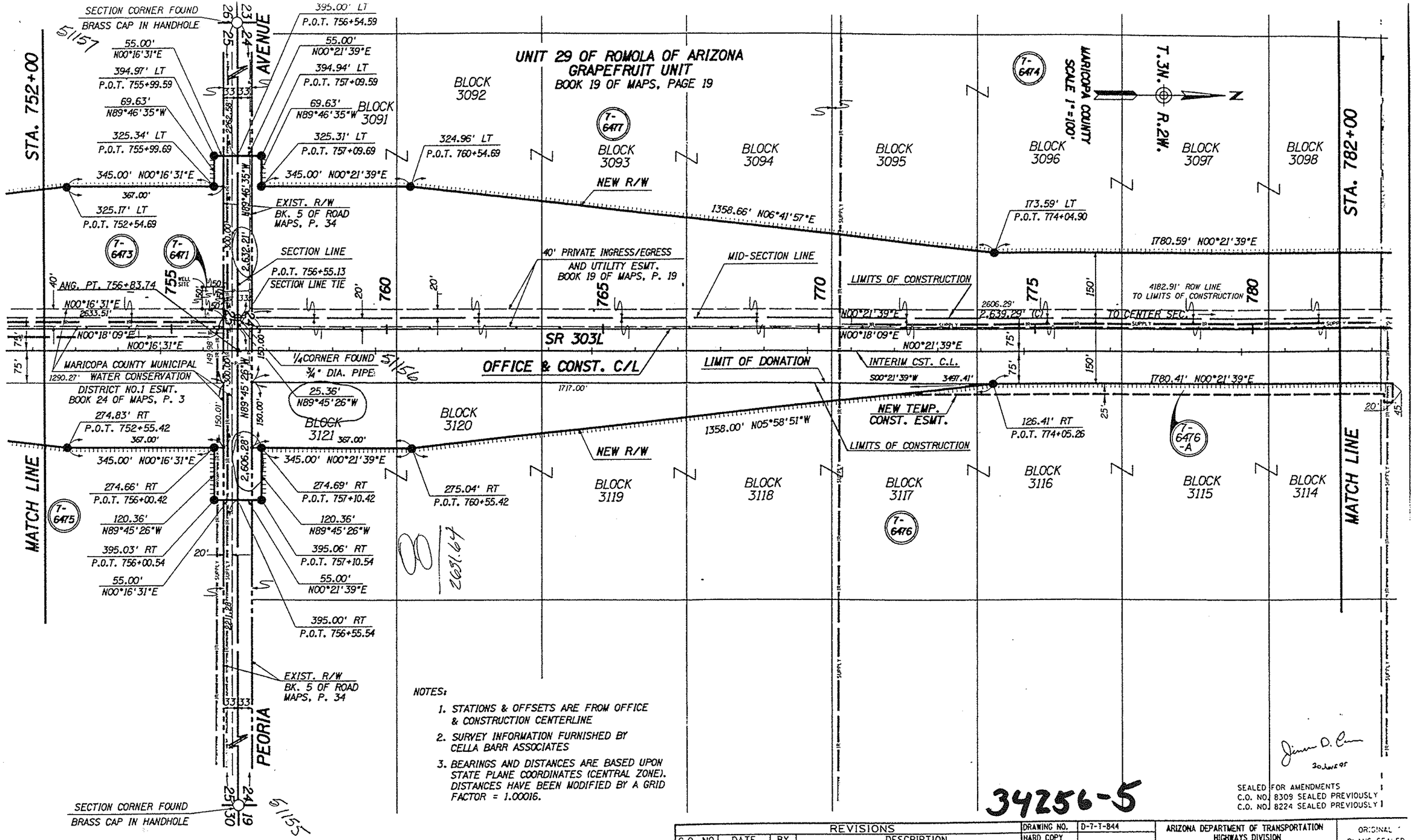

NOTES:

1. STATIONS & OFFSETS ARE FROM OFFICE & CONSTRUCTION CENTERLINE
2. SURVEY INFORMATION FURNISHED BY CELLA BARR ASSOCIATES
3. BEARINGS AND DISTANCES ARE BASED UPON STATE PLANE COORDINATES (CENTRAL ZONE). DISTANCES HAVE BEEN MODIFIED BY A GRID FACTOR = 1.00016.

34256-5

SEALED FOR AMENDMENTS
C.O. NO. 8309 SEALED PREVIOUSLY
C.O. NO. 8224 SEALED PREVIOUSLY

REVISIONS			
C.O. NO.	DATE	BY	DESCRIPTION
8224	8-10-90	JDC	REVISED TEXT
8292	1-24-91	KJW	ADDED PAR. 7-6476-A
8309	7-12-91	JDC	ADDED INTERIM CST. C.L. & LIMITS OF CST.

DRAWING NO.	D-7-T-844
HARD COPY	
DRAWN/DATE	DJM / 5-89
CHECKED/DATE	JCH
CELLA BARR ASSOCIATES	5062 N. 19th AVENUE PHOENIX, ARIZONA 85015 (602) 242-2999
ROUTE	S.R.303L
LOCATION	BROADWAY ROAD-JCT. U.S. 60

ARIZONA DEPARTMENT OF TRANSPORTATION
HIGHWAYS DIVISION
RIGHT OF WAY PLANS SERVICES

HIGHWAY: ESTRELLA HIGHWAY
PROJECT NO. RBA-600-9-701

ORIGINAL PLANS SEALED BY CELLA BARR ASSOCIATES 9-20-89

SHEET 23 OF 37

TRACS NO. 303L MA 000 | H0878 | 01R

___ OF ___

BRASS CAP IN HANDHOLE

40' PRIVATE INGRESS, EGRESS AND UTILITY ESMT.

UNIT 29 OF ROMOLA OF ARIZONA GRAPEFRUIT UNIT
BOOK 19 OF MAPS, PAGE 19

INTERIM C.L. CURVE DATA
PI STA 795+82.72
Δ=6°18'08" LT
D=1°00'00"
T=315.43'
L=630.21'
R=5729.58'

MARICOPA COUNTY
SCALE 1"=100'

T.3N. R.2W.

SECTION CORNER FOUND
1" DIA. PIPE

STA. 782+00

STA. 812+00

MATCH LINE

BLOCK 3098
2,629.84' N89°44'15"W (C)

BLOCK 3099

BLOCK 3100

BLOCK 3101

BLOCK 3102

BLOCK 3103

BLOCK 3104

BLOCK 3105

BLOCK 3075D

BLOCK 3075E

BLOCK 3106A

BLOCK 3106B

BLOCK 3106C

BLOCK 3107

BLOCK 3108

BLOCK 3109

BLOCK 3110

BLOCK 3111

BLOCK 3112

BLOCK 3113

BLOCK 3114
2,604.34' N89°44'15"W (C)

CENTER OF SECTION NOT FOUND

171.78' LT
P.O.T. 791+85.49

T-6478

T-6479

T-6476

T-6476-A

1780.59' N00°21'39"E

40' PRIVATE INGRESS/EGRESS AND UTILITY ESMT

MID-SECTION LINE

P.C. 792+67.29

785

790

795

800

805

810

1576.62'

22.68'
N89°44'15"W

N00°21'39"E

INTERIM CST. C.L.

OFFICE & CONST. C/L

N00°21'39"E 2,641.20' (C)

N00°18'09"E

N00°21'39"E 451.45'

1780.41' N00°21'39"E

NEW TEMP. CONST. ESMT.

128.22' RT
P.O.T. 791+85.67

S86°26'01"W
3.67'

1358.05' N05°58'50"W

1358.53' N06°42'00"E

NEW R/W

LIMITS OF CONSTRUCTION

LIMITS OF DONATION

P.T. 798+97.50

SR 303L

N05°56'29"W

1064.96'

N05°56'29"W

20'

20'

80'

728.85' N05°56'27"W

1031.58' S00°21'39"W

P.T. 807+87.11

P.C. 804+72.00

LIMITS OF CONSTRUCTION

1/4 CORNER FOUND
1" DIA. PIPE
307.00' N00°21'39"E

N00°21'39"E
207.10'
WELL SITE

P.I. 809+35.61
Δ=00°10'46" RT

① N89°36'11"W 25.00'
② S89°36'11"E 25.00'
③ N89°36'11"W 50.00'
④ N89°43'30"W 15.00'

55.00'
N00°21'39"E

395.06' LT
P.O.T. 808+80.32

75.00'
N89°44'23"W

320.06' LT
P.O.T. 808+80.38

320.41' LT
P.O.T. 805+35.38

345.00'
N00°21'39"E

EXIST. R/W

ROAD

395.00' LT
P.O.T. 809+35.32

55.00'
N00°23'49"E

395.08' LT
P.O.T. 809+89.08

75.00'
N89°44'23"W

320.08' LT
P.O.T. 809+89.37

345.00'
N00°23'49"E

400.00'

LIMITS OF CONST.

345.00'

INT. CST. C.L.

N00°23'49"E

115.00'
229.18'

100'

75'

N00°23'49"E 2,630.26' (C)

228.84'
N00°28'55"E

20.00'
N89°43'30"W

100.00'
N00°23'49"E

DETAIL A

367.00

400.00'

345.00'
N00°21'39"E

279.59' RT
P.O.T. 805+35.74

279.94' RT
P.O.T. 808+80.74

115.00'
N89°43'30"W

394.94' RT
P.O.T. 808+80.80

55.00'
N00°21'39"E

345.00'
N00°23'49"E

279.92' RT
P.O.T. 809+91.62

115.00'
N89°43'30"W

394.92' RT
P.O.T. 809+92.03

55.00'
N00°23'49"E

395.00' RT
P.O.T. 809+37.03

MATCH LINE

SECTION LINE

CACTUS

EXIST. R/W
BK.19 OF MAPS
PG.19

SW 1/4 SE 1/4

SECTION CORNER FOUND
BRASS CAP IN HANDHOLE

MID-SECTION LINE

1/4 CORNER FOUND
1" IRON PIPE

NOTES:

1. STATIONS & OFFSETS ARE FROM OFFICE & CONSTRUCTION CENTERLINE
2. SURVEY INFORMATION FURNISHED BY CELLA BARR ASSOCIATES
3. BEARINGS AND DISTANCES ARE BASED UPON STATE PLANE COORDINATES (CENTRAL ZONE). DISTANCES HAVE BEEN MODIFIED BY A GRID FACTOR = 1.00016.

DETAIL A

PARCEL INSERT
N.T.S.

INTERIM C.L. CURVE DATA
PI STA 806+29.71
Δ=6°18'08" RT
D=2°00'00"
T=157.71'
L=315.11'
R=2864.79'

SEALED FOR AMENDMENTS
C.O. NO. 8309 SEALED PREVIOUSLY
C.O. NO. 8224 SEALED PREVIOUSLY

30 June 95

REVISIONS			
C.O. NO.	DATE	BY	DESCRIPTION
8224	8-10-90	JDC	REVISED TEXT & ADDED CST. C.L.
8292	1-24-91	KJW	ADDED PAR. 7-6476-A
8309	7-15-91	JDC	ADDED INTERIM CST. C.L. & LIMITS OF CST.

DRAWING NO.	D-7-T-844
HARD COPY	
DRAWN/DATE	DJM / 5-89
CHECKED/DATE	JCH
CELLA BARR ASSOCIATES	5062 N. 19TH AVENUE PHOENIX, ARIZONA 85015 (602) 242-2999
ROUTE	S.R.303L
LOCATION	BROADWAY ROAD-JCT. U.S. 60

ARIZONA DEPARTMENT OF TRANSPORTATION
HIGHWAYS DIVISION
RIGHT OF WAY PLANS SERVICES

HIGHWAY: ESTRELLA HIGHWAY

PROJECT NO. RBA-600-9-701

ORGINAL PLANS SEALED BY CELLA BARR ASSOCIATES 9-20-89

SHEET 24 OF 37

34256-6

TRACS NO. 303L MA 000 | H0878 | 01R

___ OF ___

FILE NAME:RWP24
VIEW NAME:SHT24

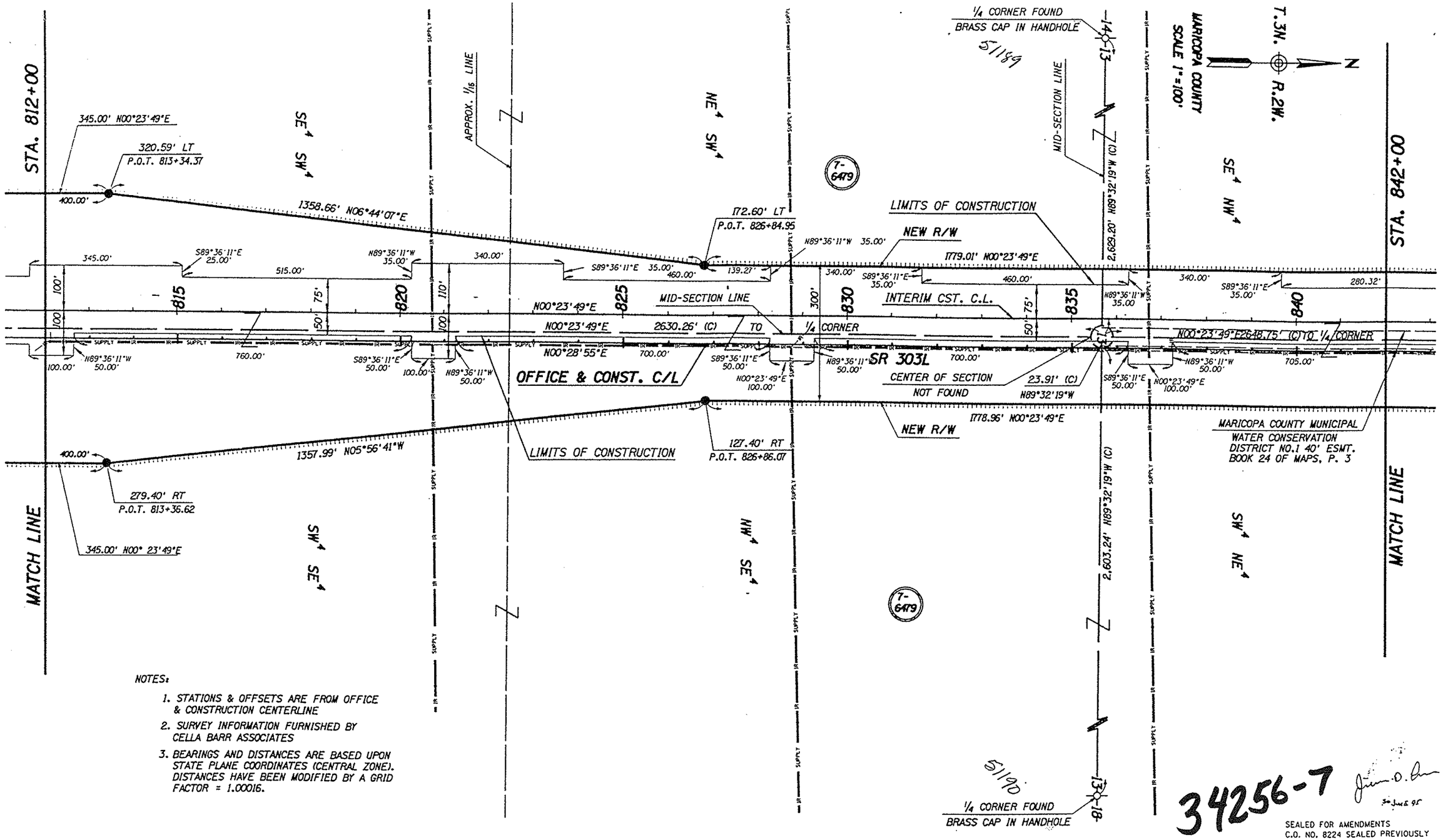

NOTES:

1. STATIONS & OFFSETS ARE FROM OFFICE & CONSTRUCTION CENTERLINE
2. SURVEY INFORMATION FURNISHED BY CELLA BARR ASSOCIATES
3. BEARINGS AND DISTANCES ARE BASED UPON STATE PLANE COORDINATES (CENTRAL ZONE). DISTANCES HAVE BEEN MODIFIED BY A GRID FACTOR = 1.00016.

SEALED FOR AMENDMENTS
C.O. NO. 8224 SEALED PREVIOUSLY

REVISIONS			
C.O. NO.	DATE	BY	DESCRIPTION
8224	8-10-90	JDC	REVISED TEXT & ADDED CST. C.L.

DRAWING NO.	D-7-T-844
HARD COPY	
DRAWN/DATE	DJM / 5-89
CHECKED/DATE	JCH
CBA CELLA BARR ASSOCIATES	5062 N. 19th AVENUE PHOENIX, ARIZONA 85015 (602) 242-2999
ROUTE	S.R.303L
LOCATION	BROADWAY ROAD-JCT. U.S. 60

ARIZONA DEPARTMENT OF TRANSPORTATION
HIGHWAYS DIVISION
RIGHT OF WAY PLANS SERVICES

HIGHWAY: ESTRELLA HIGHWAY
PROJECT NO.: RBA-600-9-701

ORIGINAL PLANS SEALED BY CELLA BARR ASSOCIATES 9-20-89

SHEET 25 OF 37

TRACS NO. 303L MA 000 | H0878 | 01R

___ OF ___

LE NAME:RWP25
EW NAME:SHT25

INTERIM C.L.
CURVE DATA
PI STA 844+10.10
Δ=3°17'41" LT
D=1°00'00"
T=164.78'
L=329.46'
R=5729.58'

STA. 842+00

MATCH LINE

P.C. 842+45.33

P.T. 845+74.79

175.25' LT
P.O.T. 844+63.96

1779.01' N00°23'49"E

R=5654.58' L=185.54'

1357.96' N05°56'42"W

304.54'
N87°06'08"E
47.87'

460.00'

S87°06'08"W
35.00'

N02°53'52"W

845 850 855 860 865 870

SE¼ NW¼

NE¼ NW¼

SW¼ NE¼

NW¼ NE¼

SW¼ SE¼

APPROX. 1/16 LINE

T-6479

T-6471

MARICOPA COUNTY MUNICIPAL WATER
CONSERVATION DISTRICT NO.1 40' ESMT.
BOOK 24 OF MAPS, P. 3

NEW R/W

LIMITS OF CONSTRUCTION

INTERIM CST. C.L.

MID-SECTION LINE

SR 303L

N00°23'49"E 2648.75' (C) TO ¼ CORNER

N02°53'52"W 302.26'

705.00'

S89°36'11"E
50.00'

N89°36'11"W
60.03'

N00°23'49"E
100.00'

N00°28'55"E

S89°36'11"E
50.00'

N89°36'11"W 68.27'

N00°23'49"E
102.87'

P.C. 856+37.25

P.T. 859+66.72

OFFICE & CONST. C/L

LIMITS OF CONSTRUCTION

1778.96' N00°23'49"E

124.75' RT
P.O.T. 844+65.04

1358.58' N06°44'09"E

① 34.97' N00°23'49"E
② 31.98' S88°33'01"W
③ 35.00' N89°31'19"W
④ 69.63' N00°28'41"E
⑤ 10.00' N89°44'18"W

S00°23'49"W
50.00'

S89°44'15"E
25.01'

24.99'

124.99'

50'

DETAIL A

NEW R/W

345.00' N00°23'49"E
367.00'

272.74' RT
P.O.T. 858+15.53

INTERIM C.L.
CURVE DATA
PI STA 858+02.03
Δ=3°17'41" RT
D=1°00'00"
T=164.78'
L=329.46'
R=5729.58'

PARCEL INSERT
NOT TO SCALE

NEW R/W

SECTION CORNER FOUND
BRASS CAP IN HANDHOLE
EXIST. R/W
BK.3 OF MAPS, P.30

55.00'
N00°23'49"E

394.92' LT
P.O.T. 861+58.11

67.15'
N89°44'18"W

327.77' LT
P.O.T. 861+58.38

327.25' LT
P.O.T. 858+13.38

345.00' N00°23'49"E

367.00'

1358.87' N06°48'56"E

R=5804.58' L=333.79'

216.37'

57.26'

65.48'

S89°31'19"E
35.00'

172.81'

R=5804.58' L=291.97'

48.99'

340.00'

N86°38'24"W
35.00'

S86°38'24"E
35.00'

N03°21'36"E

N00°23'49"E

N00°28'41"E

SEE DETAIL A

R=5654.58' L=284.42'

167.81'

N00°28'41"E (C) 2,639.42' (C)

TO CENTER SEC.

525.6'

N00°28'55"E

¼ CORNER FOUND
1" DIA. PIPE IN HANDHOLE

P.O.T. 862+14.63

MARICOPA COUNTY MUNICIPAL
WATER CONSERVATION
DISTRICT NO.1 20' ESMT.
BOOK 24 OF MAPS, P. 3

SECTION LINE TIE

N89°42'27"W

27.85'

P.C. 864+87.81

P.T. 867+76.01

N89°31'19"W
50.00'

S89°31'19"E
85.37'

N00°28'41"E
98.35'

367.00'

1357.82' N05° 51'52"W

345.00' N00°28'41"E

272.23' RT
P.O.T. 861+60.53

122.85'
N89°42'28"W

395.08' RT
P.O.T. 861+60.94

55.00'
N00°23'49"E

272.14' RT
P.O.T. 862+70.53

122.85'
N89°42'27"W

394.99' RT
P.O.T. 862+70.94

55.00'
N00°28'41"E

395.00' RT
P.O.T. 862+15.94

272.12' RT
P.O.T. 866+15.53

INTERIM C.L.
CURVE DATA
PI STA 866+31.94
Δ=2°52'55" RT
D=1°00'00"
T=144.78
L=288.20'
R=5729.58'

EXIST. R/W
BK. 3 OF ROAD
MAPS, P.30

WADDELL

SECTION CORNER FOUND
BRASS CAP IN HANDHOLE

395.00' LT
P.O.T. 862+13.11

55.00'
N00°28'41"E

395.00' LT
P.O.T. 862+68.11

67.15'
N89°44'18"W

137.15'

327.85' LT
P.O.T. 862+68.38

345.00' N00°28'41"E

327.88' LT
P.O.T. 866+13.38

STA. 872+00

MATCH LINE

MARICOPA COUNTY
SCALE 1"=100'

T.3N. R.2W.

N

NOTES:

1. STATIONS & OFFSETS ARE FROM OFFICE & CONSTRUCTION CENTERLINE
2. SURVEY INFORMATION FURNISHED BY CELLA BARR ASSOCIATES
3. BEARINGS AND DISTANCES ARE BASED UPON STATE PLANE COORDINATES (CENTRAL ZONE). DISTANCES HAVE BEEN MODIFIED BY A GRID FACTOR = 1.00016.

51193

260151
27.55
262966

30 JUNE 95

34256-8

SEALED FOR AMENDMENTS
C.O. NO. 8224 SEALED PREVIOUSLY

REVISIONS			
C.O. NO.	DATE	BY	DESCRIPTION
8224	8-10-90	JDC	REVISED TEXT & ADDED CST. C.L.

DRAWING NO.	D-7-T-844
HARD COPY	
DRAWN/DATE	DJM / 5-89
CHECKED/DATE	JCH

CELLA BARR ASSOCIATES 5062 N. 19TH AVENUE PHOENIX, ARIZONA 85015 (602) 242-2999

ARIZONA DEPARTMENT OF TRANSPORTATION
HIGHWAYS DIVISION
RIGHT OF WAY PLANS SERVICES

HIGHWAY: ESTRELLA HIGHWAY

PROJECT NO. RBA-600-9-701

ROUTE: S.R.303L

LOCATION: BROADWAY ROAD-JCT. U.S. 60

ORIGINAL PLANS SEALED BY CELLA BARR ASSOCIATES 9-20-89

SHEET 26 OF 37

FILE NAME:RWP26
VIEW NAME:SHT26

TRACS NO. 303L MA 000 | H0878 | 01R

___ OF ___

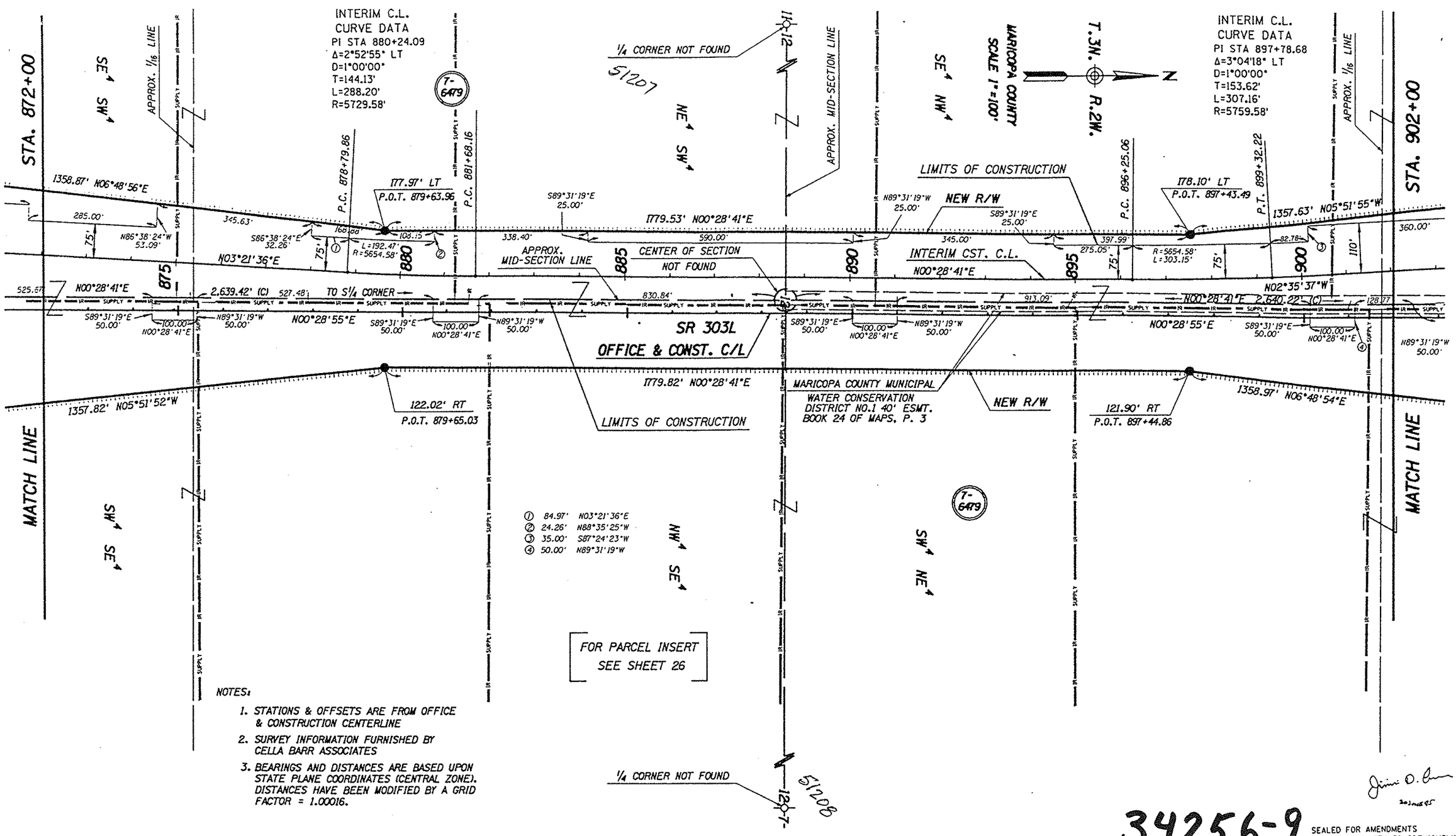

NOTES:

1. STATIONS & OFFSETS ARE FROM OFFICE & CONSTRUCTION CENTERLINE
2. SURVEY INFORMATION FURNISHED BY CELLA BARR ASSOCIATES
3. BEARINGS AND DISTANCES ARE BASED UPON STATE PLANE COORDINATES (CENTRAL ZONE). DISTANCES HAVE BEEN MODIFIED BY A GRID FACTOR = 1.00016.

34256-9

SEALED FOR AMENDMENTS
C.O. NO. 8224 SEALED PREVIOUSLY

REVISIONS			
C.O. NO.	DATE	BY	DESCRIPTION
8224	8-10-90	JDC	REVISED TEXT & ADDED CST. C.L.

DRAWING NO.	D-7-T-844
HARD COPY	
DRAWN/DATE	DJM / 5-89
CHECKED/DATE	JCH
CELLA BARR ASSOCIATES	5062 N. 19TH AVENUE PHOENIX, ARIZONA 85015 (602) 242-2999
ROUTE	S.R.303L
LOCATION	BROADWAY ROAD-JCT. U.S. 60

ARIZONA DEPARTMENT OF TRANSPORTATION
HIGHWAYS DIVISION
RIGHT OF WAY PLANS SERVICES

HIGHWAY: ESTRELLA HIGHWAY

PROJECT NO. RBA-600-9-701

ORIGINAL PLANS SEALED BY CELLA BARR ASSOCIATES 9-20-89

SHEET 27 OF 37

TRACS NO. 303L MA 000 | H0878 | 01R

___ OF ___

FILE NAME:RWP27
FILE NAME:SHT27

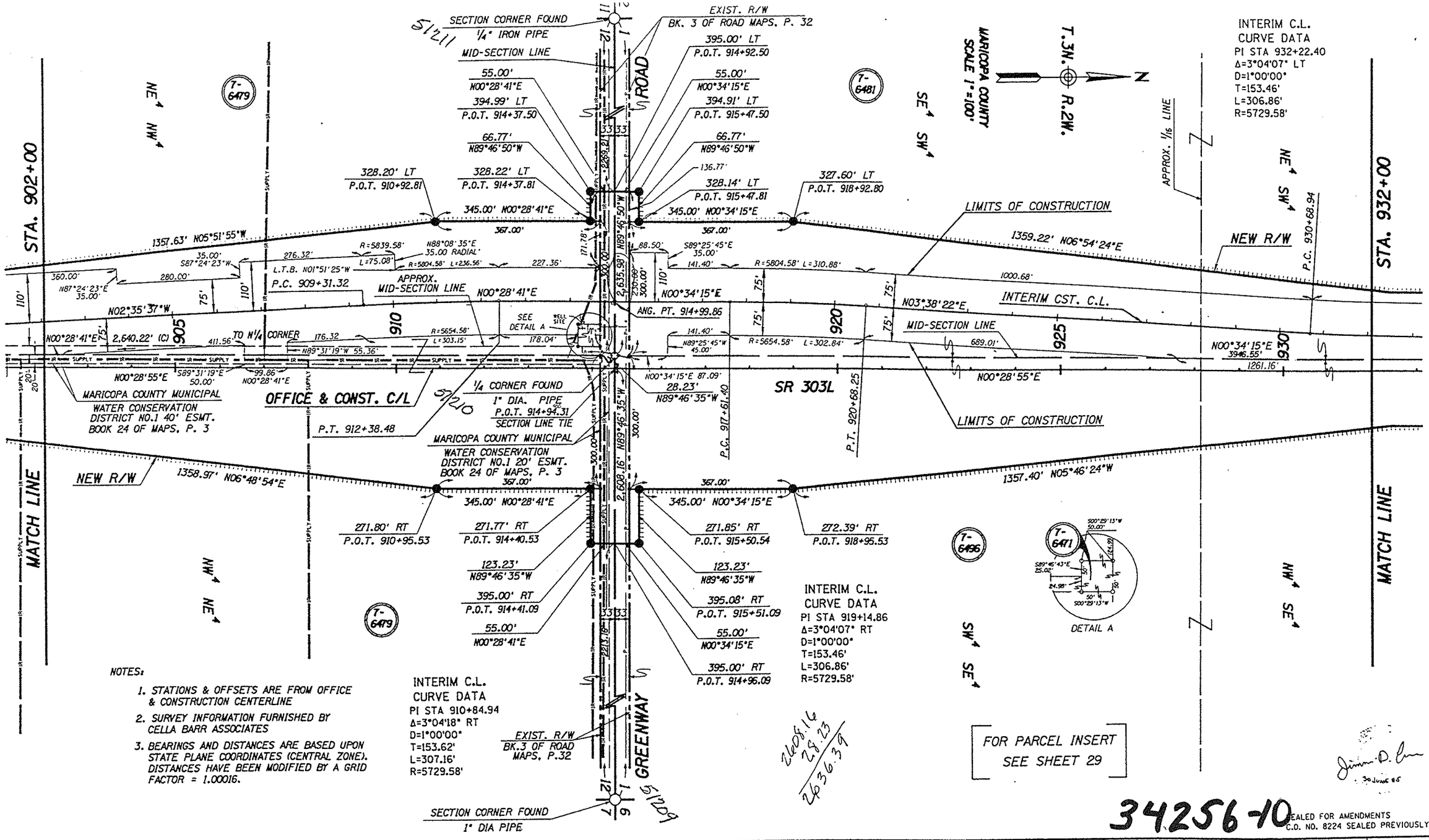

NOTES:

1. STATIONS & OFFSETS ARE FROM OFFICE & CONSTRUCTION CENTERLINE
2. SURVEY INFORMATION FURNISHED BY CELLA BARR ASSOCIATES
3. BEARINGS AND DISTANCES ARE BASED UPON STATE PLANE COORDINATES (CENTRAL ZONE). DISTANCES HAVE BEEN MODIFIED BY A GRID FACTOR = 1.00016.

34256-10

SEALED FOR AMENDMENTS
C.O. NO. 8224 SEALED PREVIOUSLY

REVISIONS			
C.O. NO.	DATE	BY	DESCRIPTION
8224	8-10-90	JDC	REVISED TEXT & ADDED CST. C.L.

DRAWING NO.	D-7-T-844
HARD COPY	
DRAWN/DATE	DJM / 5-89
CHECKED/DATE	JCH
CELLA BARR ASSOCIATES	5062 N. 19TH AVENUE PHOENIX, ARIZONA 85015 (602) 242-2999
ROUTE	S.R.303L
LOCATION	BROADWAY ROAD-JCT. U.S. 60

ARIZONA DEPARTMENT OF TRANSPORTATION
HIGHWAYS DIVISION
RIGHT OF WAY PLANS SERVICES

HIGHWAY: ESTRELLA HIGHWAY
PROJECT NO. RBA-600-9-701

ORIGINAL PLANS SEALED BY CELLA BARR ASSOCIATES 9-20-89

SHEET 28 OF 37

TRACS NO. 303L MA 000 | H0878 | 01R

___ OF ___

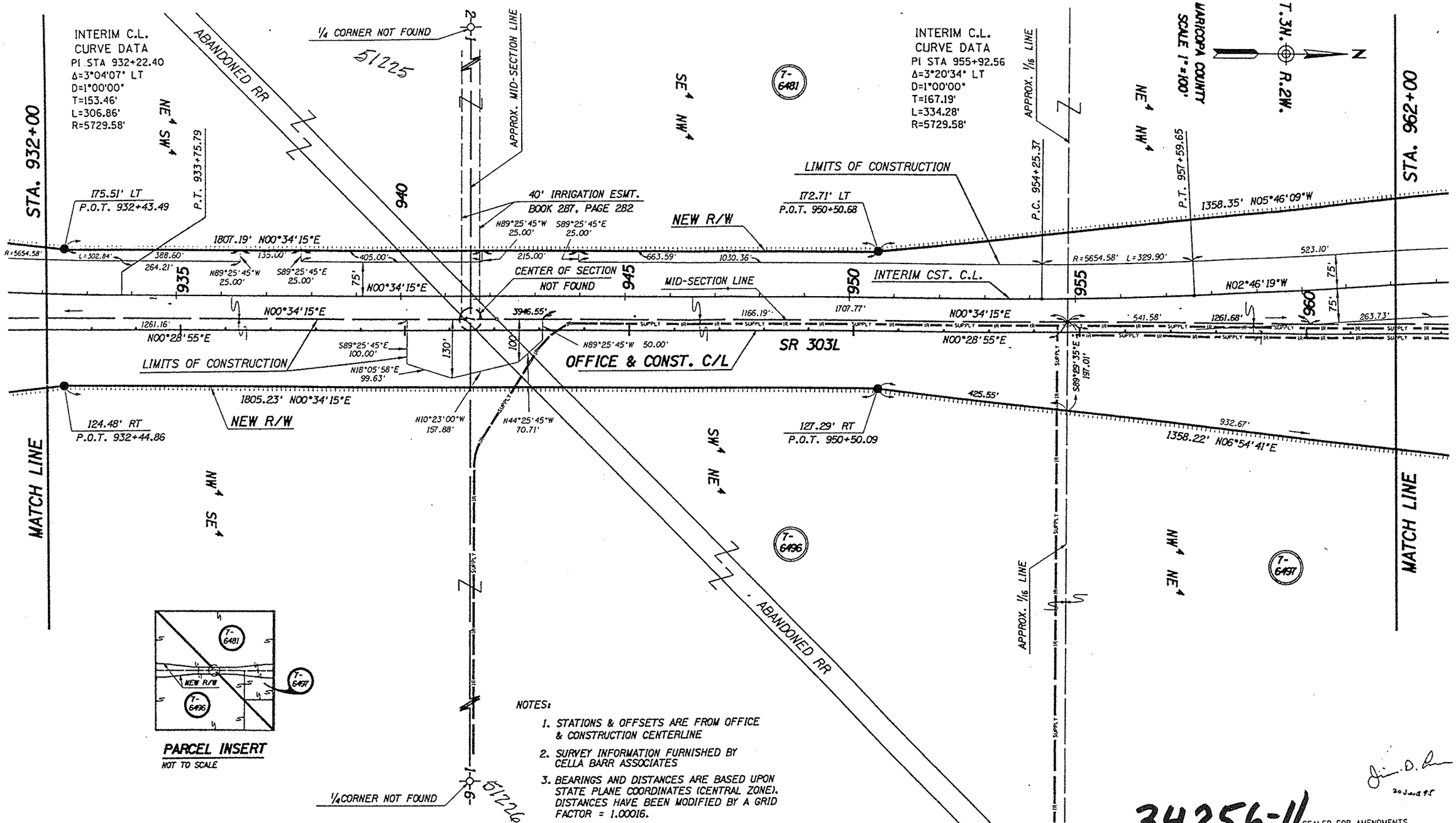

NOTES:

1. STATIONS & OFFSETS ARE FROM OFFICE & CONSTRUCTION CENTERLINE
2. SURVEY INFORMATION FURNISHED BY CELLA BARR ASSOCIATES
3. BEARINGS AND DISTANCES ARE BASED UPON STATE PLANE COORDINATES (CENTRAL ZONE). DISTANCES HAVE BEEN MODIFIED BY A GRID FACTOR = 1.00016.

20 June 95

34256-11

SEALED FOR AMENDMENTS
C.O. NO. 8224 SEALED PREVIOUSLY

REVISIONS			
C.O. NO.	DATE	BY	DESCRIPTION
8224	8-10-90	JDC	REVISED TEXT & ADDED CST. C.L.

DRAWING NO.	D-7-T-844
HARD COPY	
DRAWN/DATE	DJM / 5-89
CHECKED/DATE	JCH
CELLA BARR ASSOCIATES	5062 N. 19TH AVENUE PHOENIX, ARIZONA 85015 (602) 242-2999
ROUTE	S.R.303L
LOCATION	BROADWAY ROAD-JCT. U.S. 60

ARIZONA DEPARTMENT OF TRANSPORTATION
HIGHWAYS DIVISION
RIGHT OF WAY PLANS SERVICES

HIGHWAY: ESTRELLA HIGHWAY

PROJECT NO. RBA-600-9-701

ORIGINAL PLANS SEALED BY CELLA BARR ASSOCIATES 9-20-89

SHEET 29 OF 37

TRACS NO. 303L MA 000 | H0878 | 01R

___ OF ___

FILE NAME:RW29
VIEW NAME:SHT29

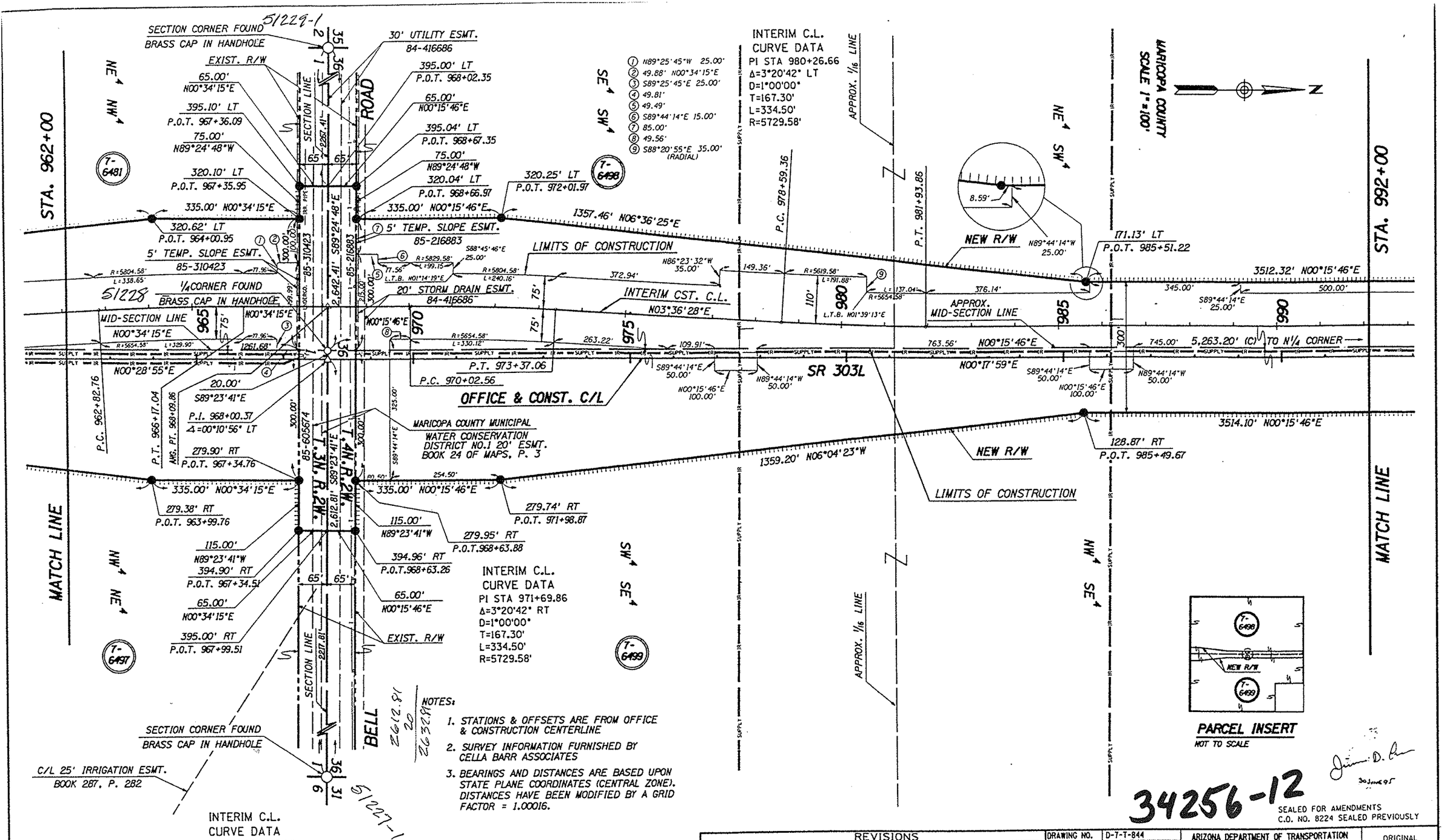

INTERIM C.L.
CURVE DATA
PI STA 980+26.66
Δ=3°20'42" LT
D=1°00'00"
T=167.30'
L=334.50'
R=5729.58'

1. N89°25'45"W 25.00'
2. 49.88' N00°34'15"E
3. S89°25'45"E 25.00'
4. 49.81'
5. 49.49'
6. S89°44'14"E 15.00'
7. 85.00'
8. 49.56'
9. S88°20'55"E 35.00' (RADIAL)

INTERIM C.L.
CURVE DATA
PI STA 971+69.86
Δ=3°20'42" RT
D=1°00'00"
T=167.30'
L=334.50'
R=5729.58'

INTERIM C.L.
CURVE DATA
PI STA 964+49.92
Δ=3°20'34" RT
D=1°00'00"
T=167.19'
L=334.28'
R=5729.58'

NOTES:

1. STATIONS & OFFSETS ARE FROM OFFICE & CONSTRUCTION CENTERLINE
2. SURVEY INFORMATION FURNISHED BY CELLA BARR ASSOCIATES
3. BEARINGS AND DISTANCES ARE BASED UPON STATE PLANE COORDINATES (CENTRAL ZONE). DISTANCES HAVE BEEN MODIFIED BY A GRID FACTOR = 1.00016.

PARCEL INSERT
NOT TO SCALE

34256-12

SEALED FOR AMENDMENTS
C.O. NO. 8224 SEALED PREVIOUSLY

REVISIONS			
C.O. NO.	DATE	BY	DESCRIPTION
8224	8-10-90	JDC	REVISED TEXT & ADDED CST. C.L.

DRAWING NO.	D-7-T-844
HARD COPY	
DRAWN/DATE	LF / 5-89
CHECKED/DATE	JCH
CELLA BARR ASSOCIATES	5062 N. 19th AVENUE PHOENIX, ARIZONA 85015 (602) 242-2999
ROUTE	S.R.303L
LOCATION	BROADWAY ROAD-JCT. U.S. 60

ARIZONA DEPARTMENT OF TRANSPORTATION
HIGHWAYS DIVISION
RIGHT OF WAY PLANS SERVICES

HIGHWAY: ESTRELLA HIGHWAY
PROJECT NO. RBA-600-9-701

ORIGINAL PLANS SEALED BY CELLA BARR ASSOCIATES 9-20-89

SHEET 30 OF 37

TRACS NO. 303L MA 000 | H0878 | 01R

___ OF ___

FILE NAME:RWP30
VIEW NAME:SECTION