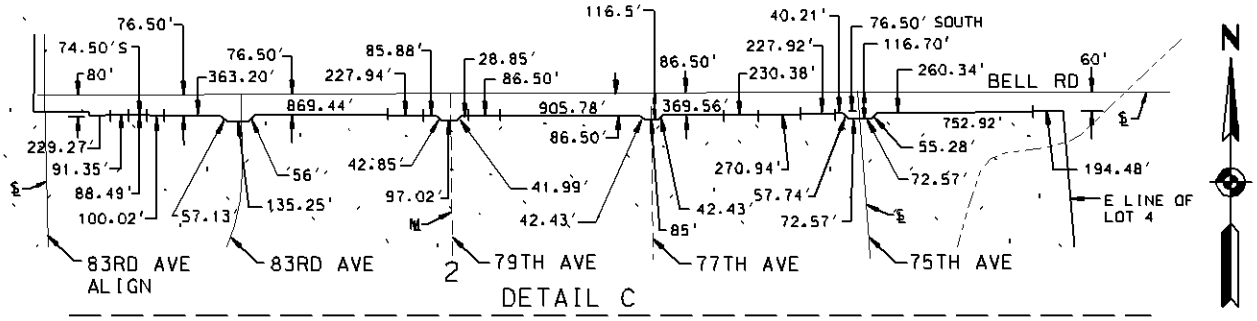

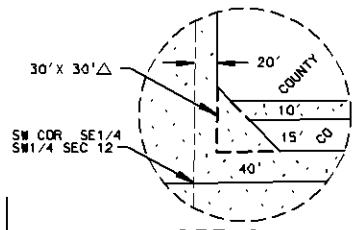

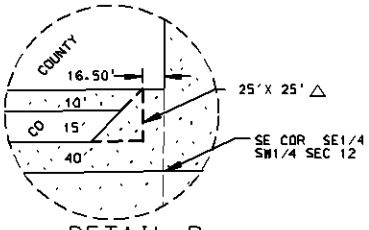

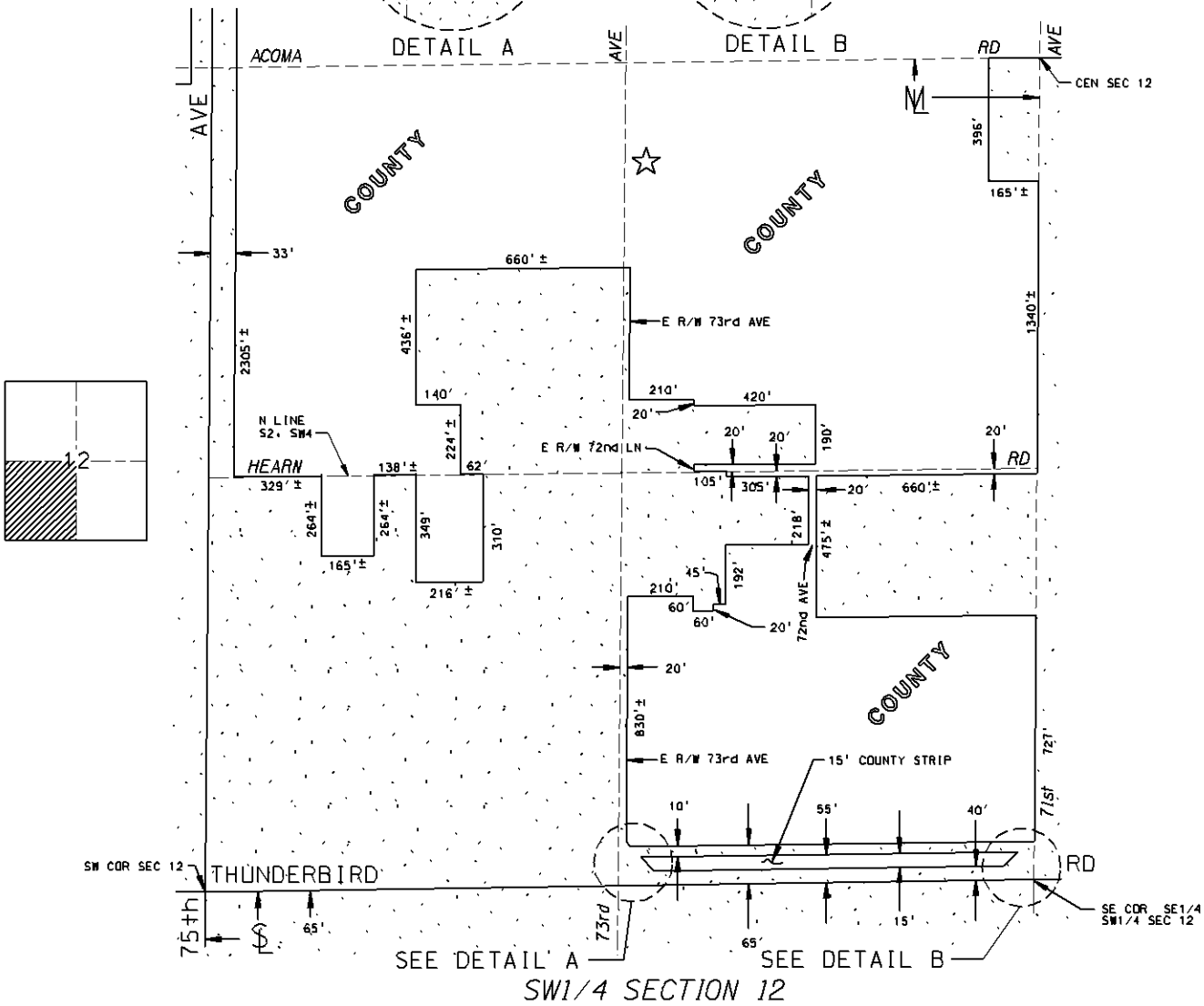

*NOTE: DELINEATION REPRESENTS MUNICIPAL BOUNDARIES ONLY! RIGHTS OF WAY ARE NOT DEPICTED, HOWEVER MAY BE COINCIDENTAL WITH BOUNDARY LINES AND ARE SO LABELED.

THIS CITY LIMIT SHEET IS TO BE USED AS A GUIDE ONLY! MARICOPA COUNTY WILL NOT BE RESPONSIBLE FOR ERRORS OR OMISSIONS THAT MIGHT OCCUR.

4A

ORD NO	ANNEXATION EFF DATE	REV BY
98-30	5/21/98	DKG
99-26	7/15/99	DKG
04-204	11/19/04	DKG
corr map	05/12/08	JWC

DEANNEX

T3N-R1E

PEORIA

= INCORPORATED AREA